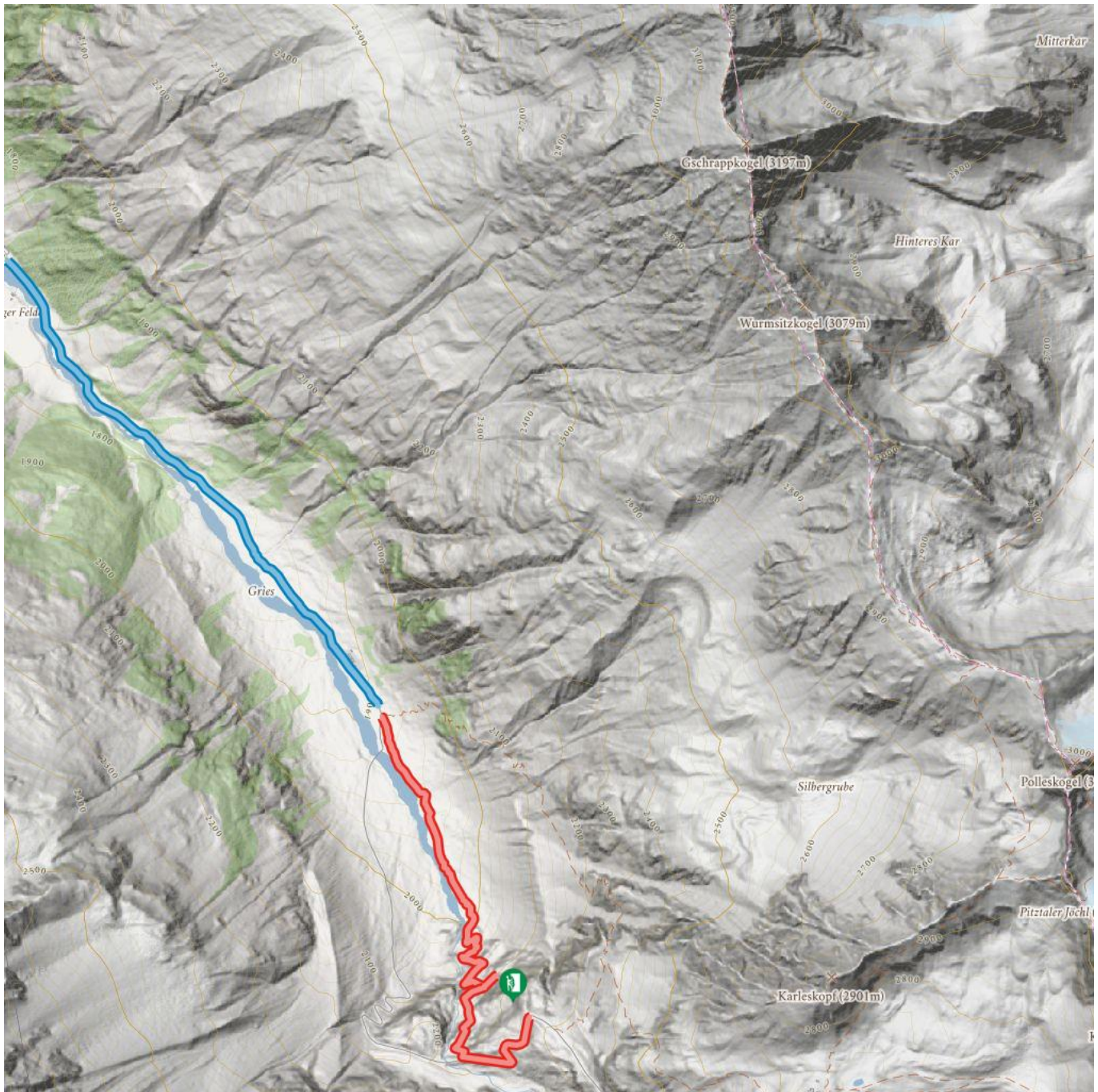


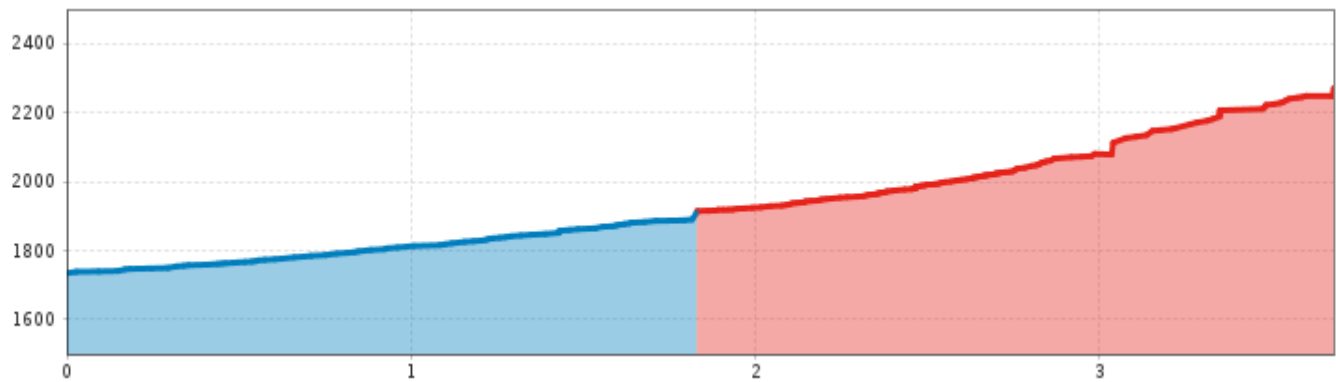
Kletterpark Pitztaler Gletscher - Murmeltiersteig

↔
Via ferrata length
330 m

🕒
Climbing time
2:00 h



Kletterpark Pitztaler Gletscher - Murmeltiersteig



At a Glance

Difficulty level **C**

Exposure N

Information

Approach

From there you walk to the Gletscherstube and then follow the old trail towards the Braunschweiger Hut until the marked turning to the via verratas (on the left side of the trail).

Approx. 1 h

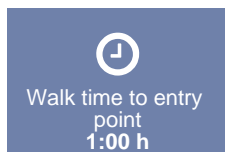
Elevation of starting point **1740**

Elevation of starting point **2080**

Elevation of exit point **2270**

Elevation of highest point **2270**

Altitude difference via ferrata **190**

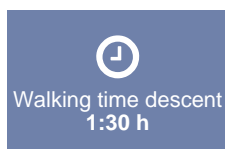


Topo image

Outline

Descent

You reach the starting point of the via ferrata in 20 minutes via the hiking path.



Getting there

Exit the motorway A12 at "IMST - Pitztal" or if you are coming from the Fernpass then look for the direction Pitztal at Imst. Drive into the Pitztal until the valley head at Mittelberg (Municipality of St. Leonhard). There you can find a parking area for mountaineers on the left-hand side. The access by

Description

Murmeltiersteig: The "Murmeltier"-variant becomes progressively more challenging and rewards you with climbing over granite. Where necessary, footholds are provided. However, you still get a lot of direct contact with the rock. This route is perfectly suitable for children from 10 years (perhaps with additional securing). Maximum level of difficulty is C on a scale from A to E. (330m length)

car to the Gletscherstube is strictly forbidden!
Please use the provided parking area.

Public transport

**Take the bus till the bus stop Mittelberg
Wendestelle.**

Parking

**Free car park at the car park Mittelberg or Pitztal
Glacier.**

Seasons

MAY

JUN

JUL

AUG

SEP

OCT