


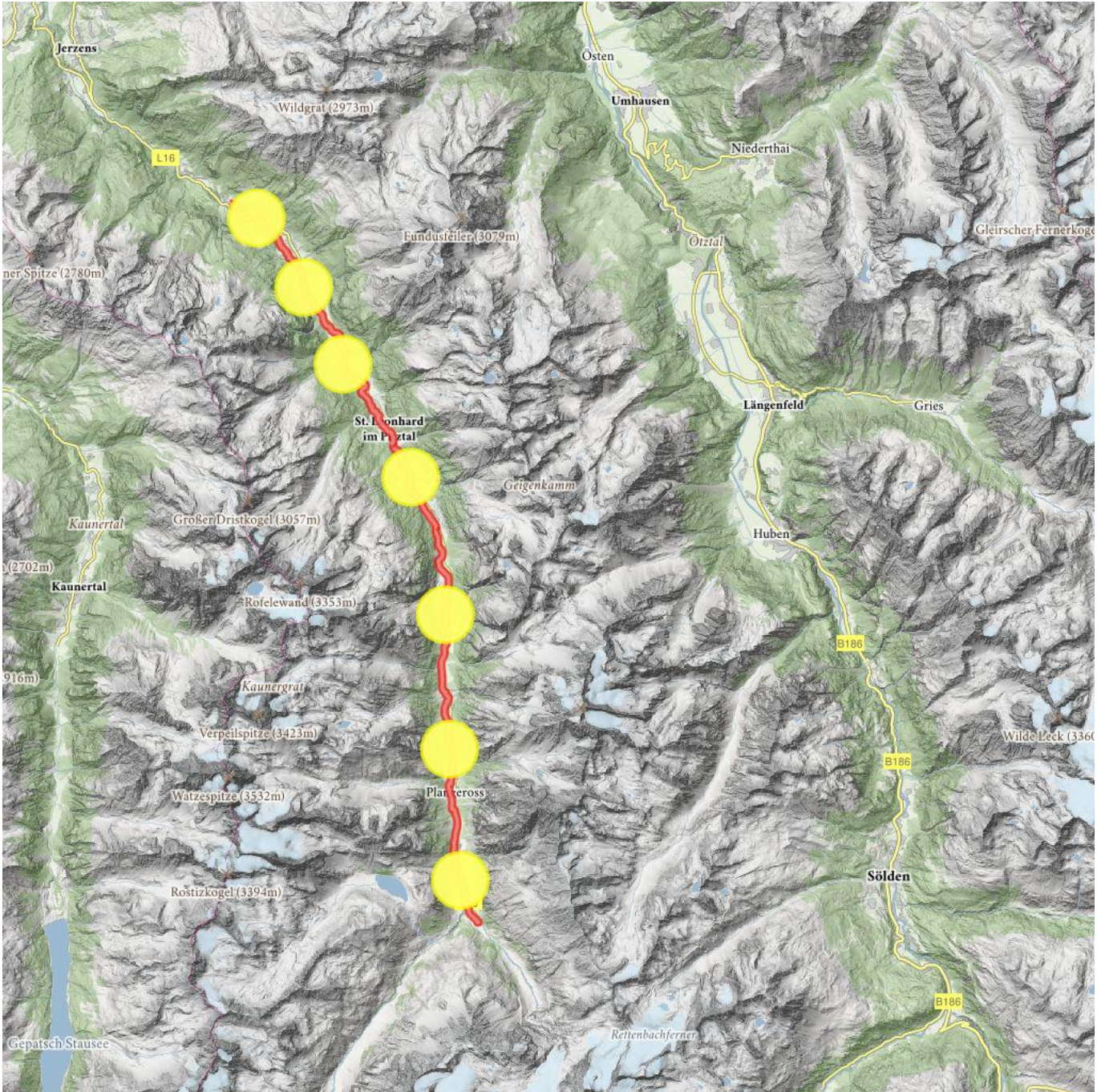
# Tallope cross-country skiing trail

  
Elevation gain  
150 m

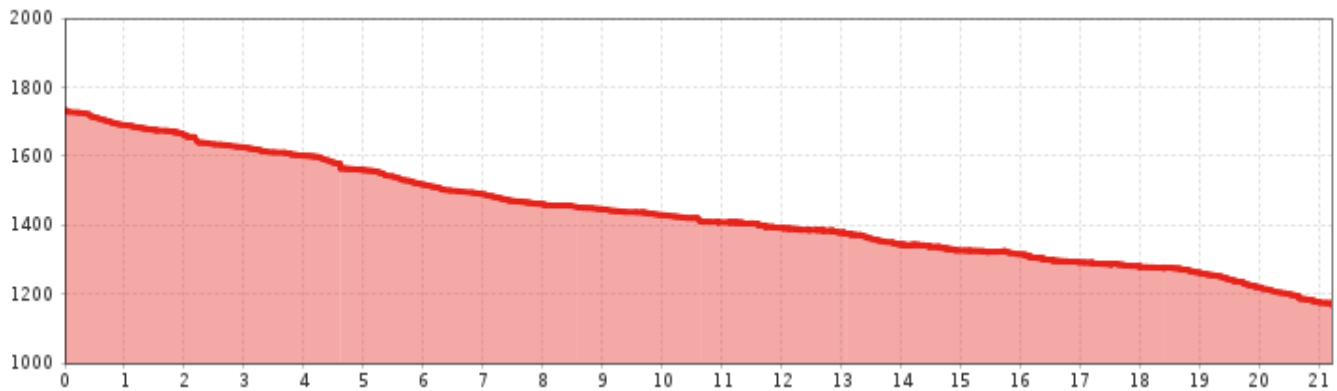
  
Highest point  
1730 m

  
Route length classic  
21,3 km

  
Route length skating  
21,3 km



# Tallope cross-country skiing trail



## Information

Starting point

**several optional access points**

Finishing point

**several optional exit points**

Skating

Klassisch

Public transport

**You can use the bus to all bus stops along the cross-country course.**

Parking

- **Zaunhof Parkplatz Wiese II**
- **St. Leonhard Parkplatz Eggenstall**
- **St. Leonhard Parkplatz Stillebach**
- **St. Leonhard Parkplatz Stillebach  
Fußballplatz**
- **St. Leonhard Parkplatz Gemeinde St.  
Leonhard**
- **Zaunhof Parkplatz Hairlach/Boden**
- **St. Leonhard/Mandarfen Parkplatz  
Riffelseebahn**
- **St. Leonhard/Mittelberg Parkplatz  
Gletscherbahn**

## Description

The valley cross-country skiing trail follows the Pitze river all along the bottom of the valley between the villages of Mittelberg and Wiese. The 21.3 km long trail has a set track for classic skiing and for skate skiing and can be skied in both directions. It is furthermore possible to access or exit the trail in any of the villages en route. The valley trail is a must for any cross-country skier visiting Pitztal, not only because it is excellently groomed but because of its magnificently scenic setting.



 Impressions

