



# Kaunergrat Circular Route - 3 Days

  
Elevation gain  
2706 m

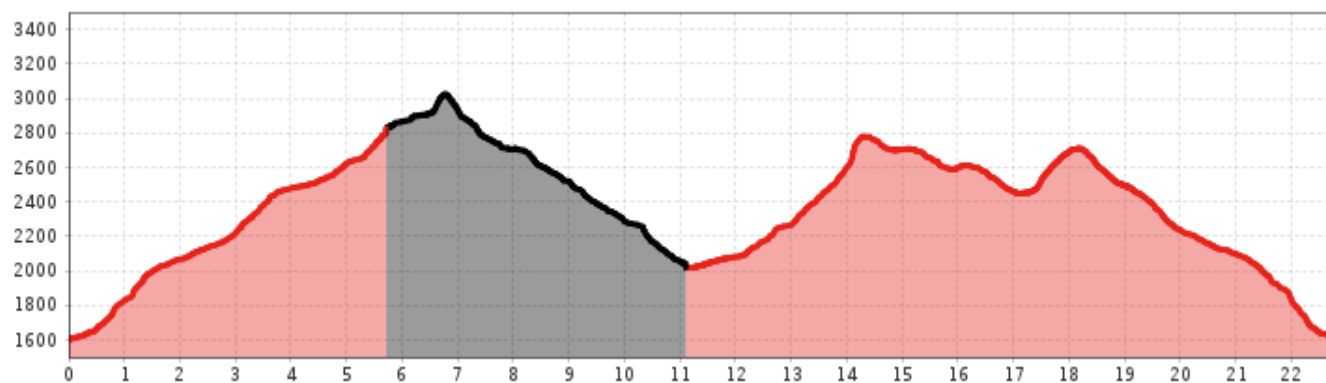
  
Elevation loss  
2701 m

  
Highest point  
3035 m

  
Route length  
22,8 km



# Kaunergrat Circular Route - 3 Days



## Information

Starting point **1600**

Finishing point **Plangeroß**

Path surface

**Almenwege, hochalpine S**

## Route type

Circular hike

Getting there

**Nehmen Sie den Bus bis zur Haltestelle Plangeroß.**



 Impressions

