


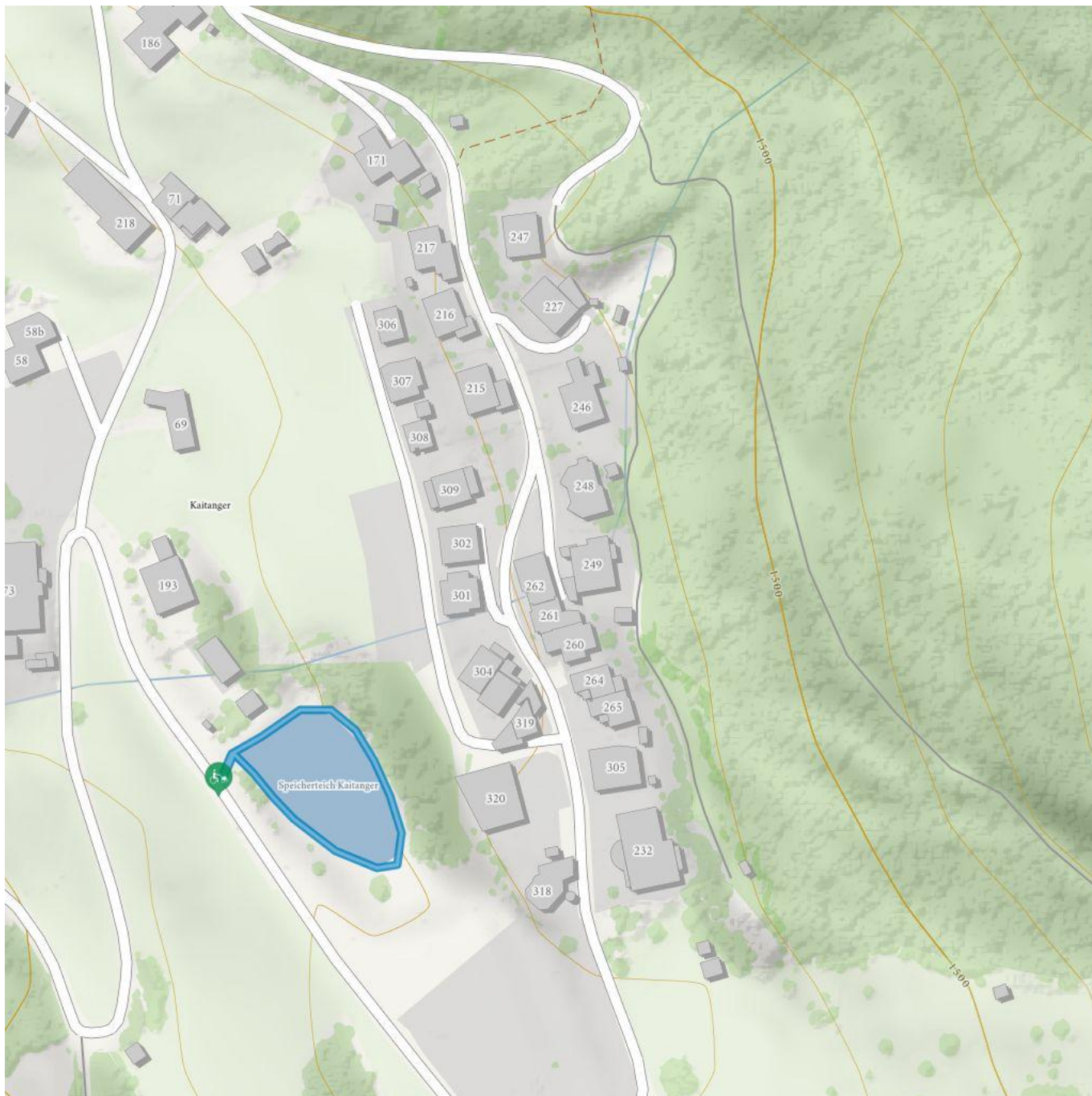
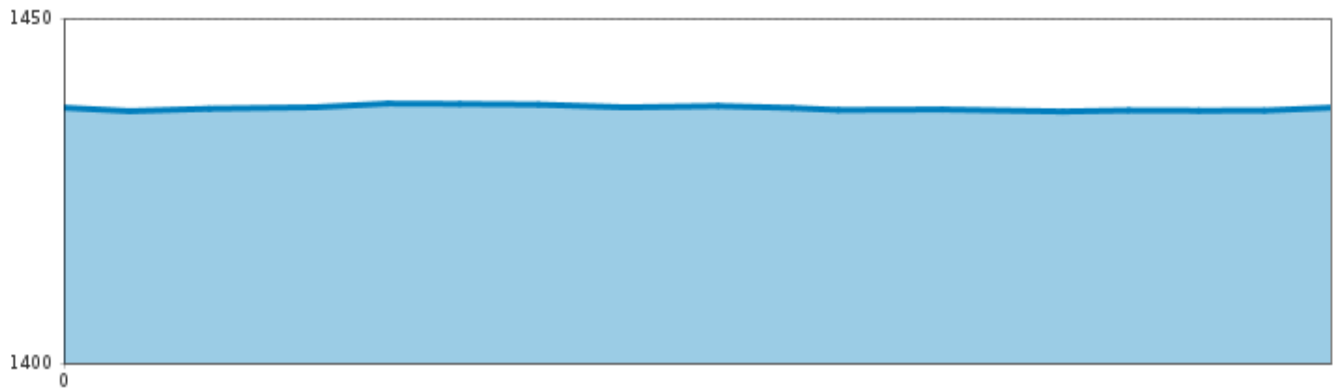


Seeweg Reservoir

 Highest point 1440 m	 Distance 0,2 km	 Duration total 0:10 h
--	---	---



Seeweg Reservoir



Information

Starting point

Eingang am Seeweg Speicherteich

Destination point

Eingang Seeweg Kaitanger

Path surface

loose gravel, this is easy to ride with the Swiss-Trac

Parking

Parking is available at the car park of the Hochzeiger Bergbahnen. The parking lot is asphalted but has no floor markings.

Arrival, public transport

Take the bus to the bus stop Jerzens Kaitanger.

Public toilet available

At the valley station of the Hochzeiger Bergbahnen. approx. 600 metres away

Suitable for wheelchairs

Completely wheelchair accessible

Description

Swiss-trac tour: Park directly next to the valley station of Hochzeigerbahn gondola and then take the Swiss-Trac down the road before turning right for a nice, short circular route around the lake (ca. 10 min.). It's a loose gravel path that is accessible by Swiss-Trac.

Type of Route

Swiss Trac Tour

Contact

Name

Ortsinformation Jerzens

Street / number

Nr 220

Zip code

6474

Town

Jerzens

Phone

+43 (0) 5414 86 999

E-Mail

info@pitztal.com

 Impressions

