


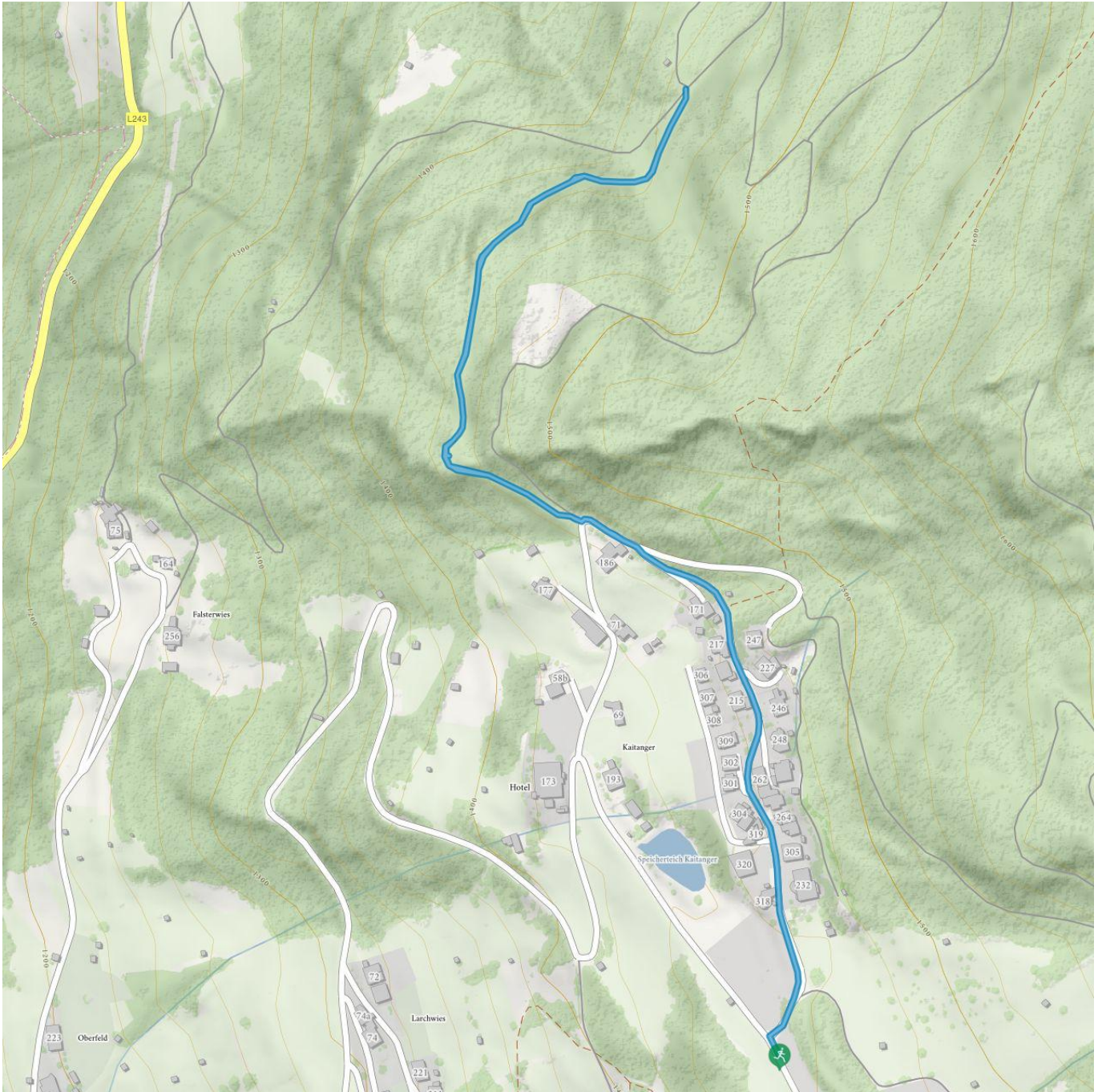
Wassertalweg


Elevation gain
53 m

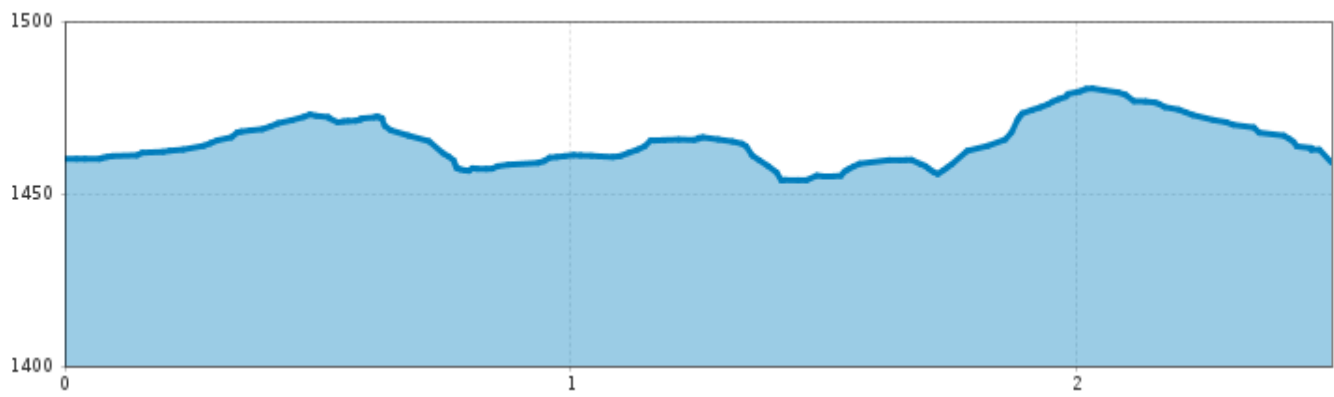

Elevation loss
53 m


Highest point
1485 m


Route length
3,3 km



Wassertalweg



Information

Starting point

Parking space Hochzeiger

Finishing point

Parking space Hochzeiger

Underground

forest path, some party on asphalt

 Impressions

