



Around the Breite

 Elevation gain
30 m

 Elevation loss
30 m

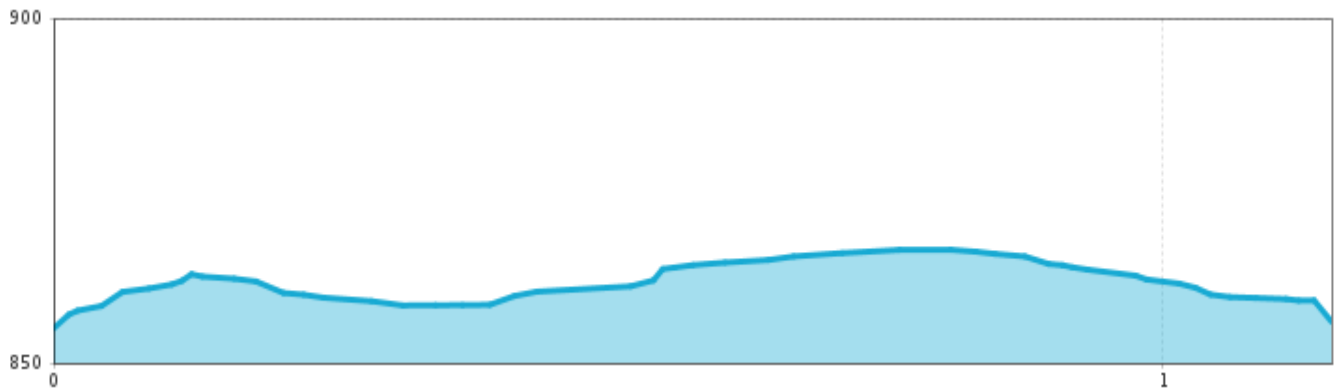
 Highest point
869 m

 Route length
1,2 km

 Walking time / total
0:20 h



Around the Breite



Information

Starting point	Car park Steige
Finishing point	Car park Steige
Path surface	Winter hiking path

Route type

- Circular hike
- Family hike

Getting there

Take the bus till the bus stop Arzl i. P. Gemeindeamt (town hall) - ca. 10 min - 0.5 km from starting point). For the arrival by car you can use the car park Steige free of charge.

Description

Walk from the Car park Steige up to the farm and right head out towards the sawmill/ toboggan run. When you come to the fork follow the trail downhill on the right instead of continuing on to Imsterberg. Walk along the path until you arrive at Hotel Erika, from where you can go right back to the starting point.

 Impressions

