



Small Harbe circular route


Elevation uphill
90 m

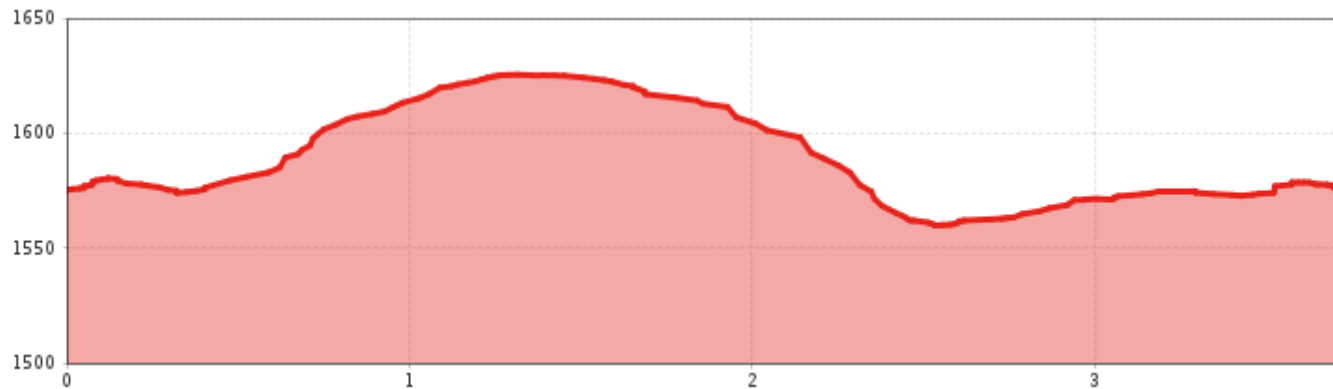

Highest point
1629 m


Distance
3,6 km


Duration total
1:00 h



Small Harbe circular route



Information

Elevation downhill **90**

Starting point
Naturparkhaus Kaunergrat

Destination point
Naturparkhaus Kaunergrat

Path surface
gravel path, wide forest path, cross gutters, depending on the weather conditions, the path may be loose or lined with water-based varnishes

Parking
Car park at the Naturparkhaus Kaunergrat.

Arrival, public transport
Take the bus till the bus stop Fließ Naturparkhaus.

Public toilet available
A wheelchair WC is located in the Café Restaurant Gachenblick.

Suitable for wheelchairs
Wheelchair accessible

Description

Swiss-Trac Tour: The start of this route is the same as the great Harbe circular route at Naturparkhaus Kaunergrat. From there, follow a narrow gravel path that changes into a wide forest path. After approx. 30 metres there is a junction. Turn right and start your circular route. The forest path will now climb continually. The gravel is loose and rough in places and several water bars cross the path. After approx. 1.5 km you will reach the Harbe meadows where a path forks off to the right (in contrast to the Great Harbe circular route, where you would continue to go on straight). From here, the path descends steadily for 1.5 km before the last section takes you uphill back to the starting point. Diagonal water bars cross the path along the entire length of the route and depending on weather conditions the path can be loose or lined with puddles.

Type of Route

Swiss Trac Tour

Contact

Name	TVB Pitztal
Street / number	Gachenblick
Town	Fließ
Phone	+43 (0) 5414 86 999
E-Mail	info@pitztal.com

 Impressions



