


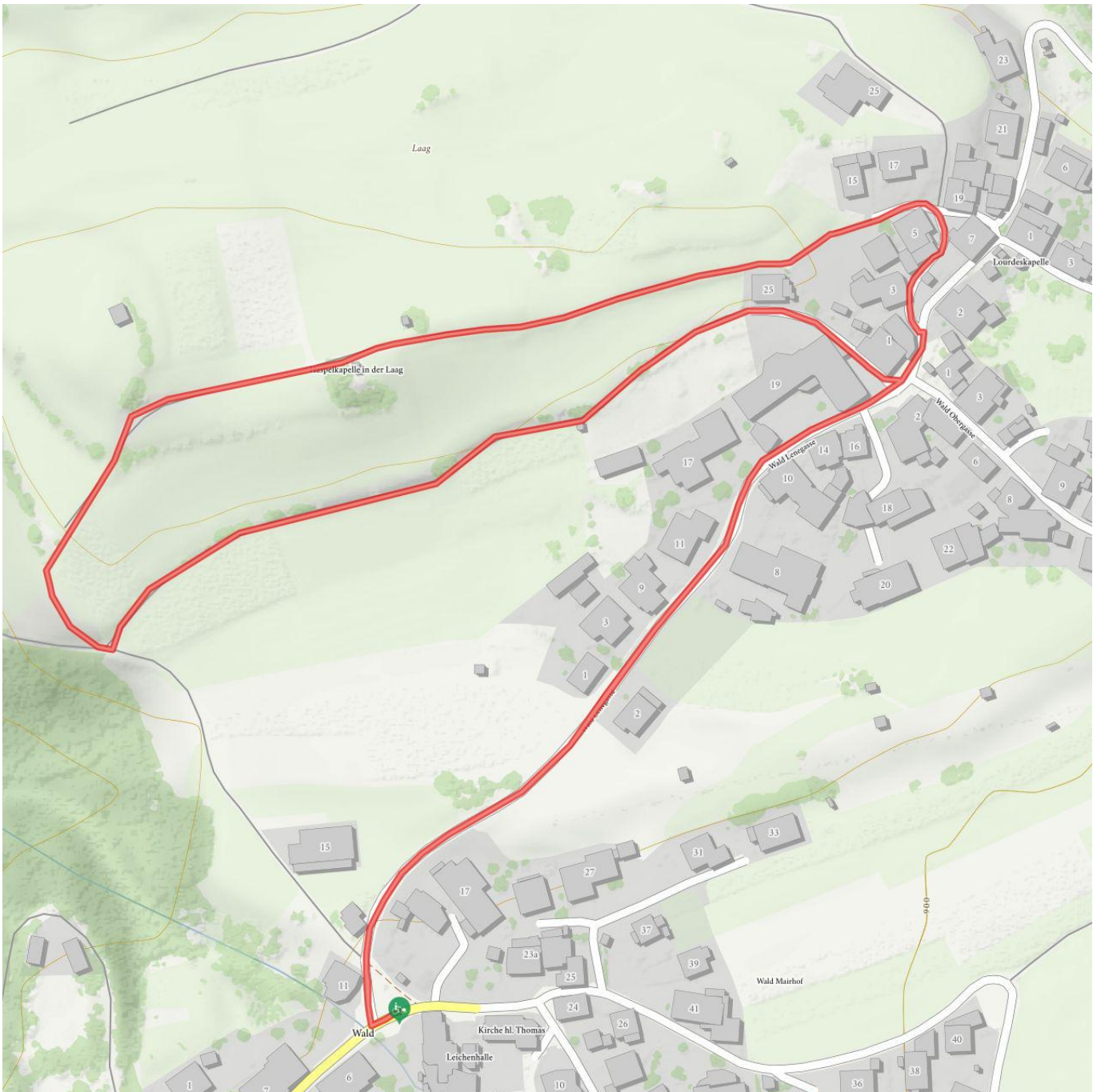
# Wald 1

  
Elevation uphill  
30 m

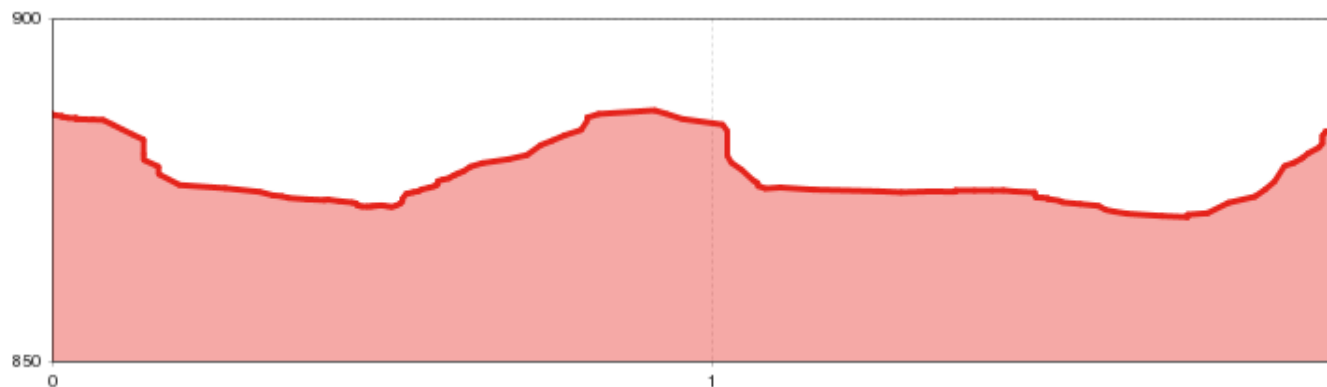
  
Highest point  
890 m

  
Distance  
2,5 km

  
Duration total  
0:40 h



# Wald 1



## Information

Elevation downhill **30**

Starting point

**Arzl/Wald car park by the church Wald**

Destination point

**Arzl/Wald car park by the church Wald**

Path surface

**Asphalted road, but also dirt road, which is easy to drive on with the Swiss Trac.**

Parking

**At the car park in front of the church or the Volksschule Wald car park.**

Arrival, public transport

**Take the bus till the bus stop Wald Kirche.**

Suitable for wheelchairs

**Wheelchair accessible**

## Description

### **Swiss-Trac Tour:**

Start: car park near the church. From there, follow the tarmac road for approx. 0.5 km along Lenegasse through the hamlet of Wald. Then turn off into a farm track on the left. The farm track is wide and can be easily managed using the Swiss-Trac. After ca. 1.5 km you will pass a chapel. The farm track ends again after approx. 1 km in the area of Lenegasse, on which you return to the starting point via the same route.

## Type of Route

Swiss Trac Tour

## Contact

Name	<b>Ortsinformation Arzl</b>
Street / number	<b>Dorfstraße 36</b>
Zip code	<b>6471</b>
Town	<b>Arzl im Pitztal</b>
Phone	<b>+43541486999</b>
E-Mail	<a href="mailto:info@pitztal.com">info@pitztal.com</a>

 Impressions





