


Trail to the Taschach Alm


Elevation gain
120 m


Elevation loss
120 m

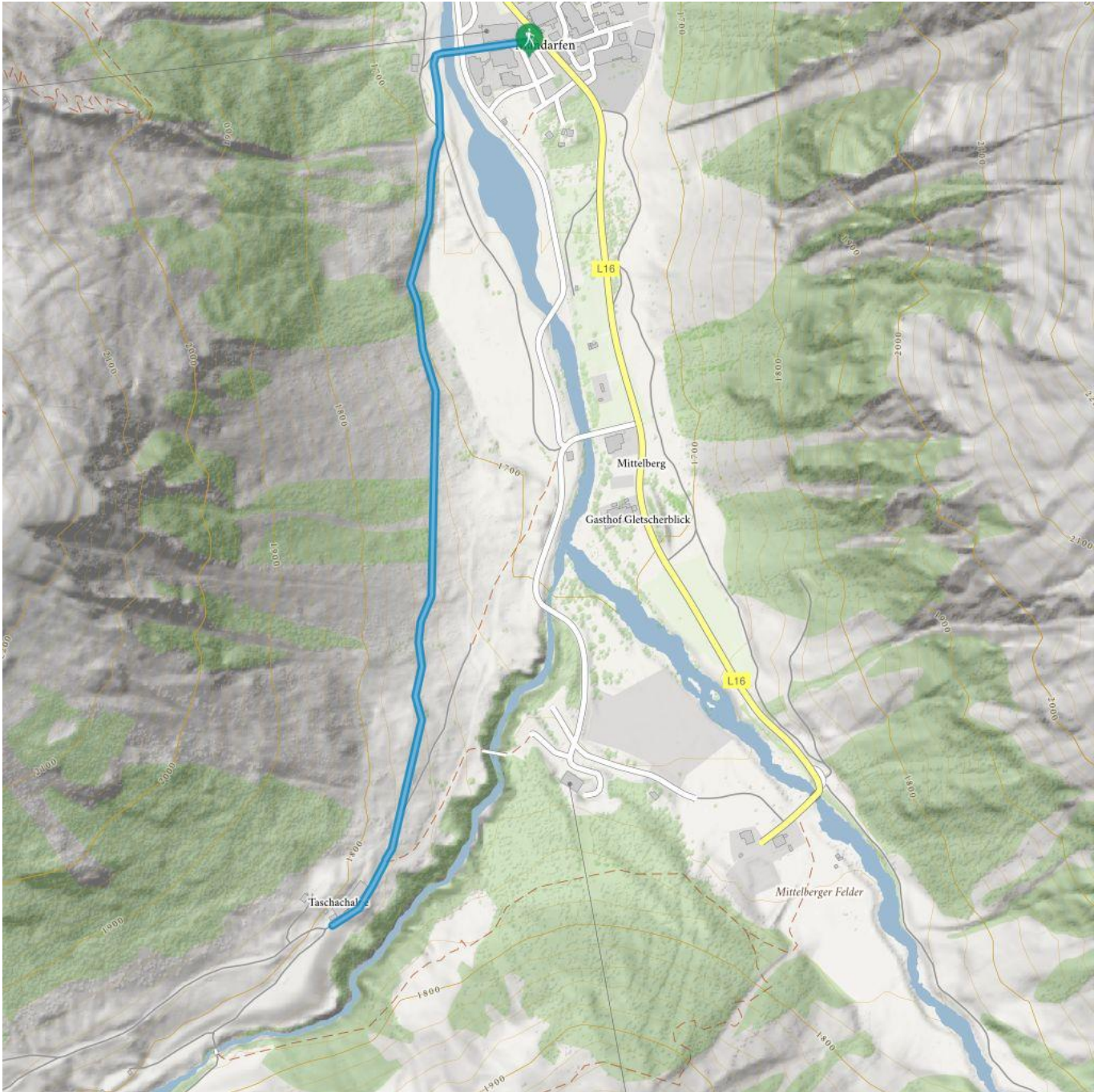

Highest point
1791 m


Walking time / ascent
0:30 h

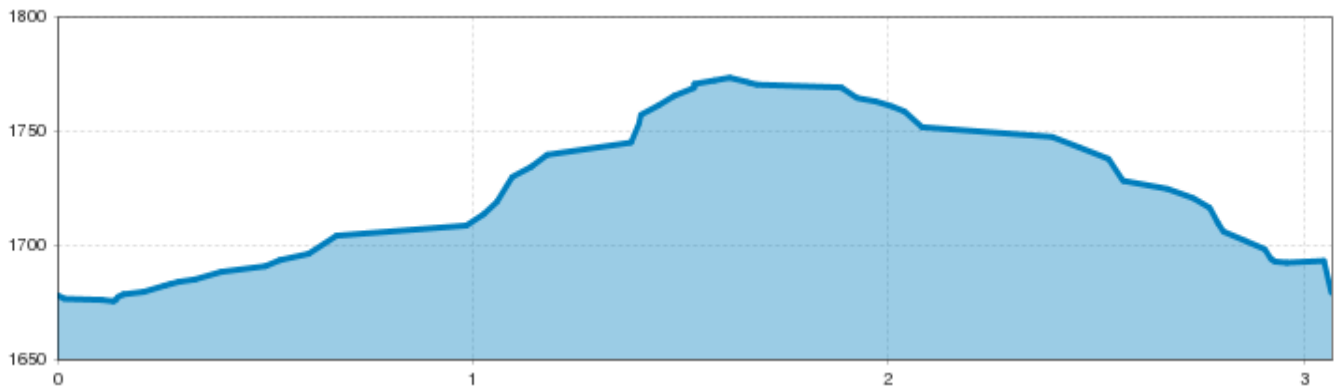

Route length
3 km


Walking time / total
0:50 h


Walking time / descent
0:20 h



Trail to the Taschach Alm



Information

Starting point **Mandarfen**
Finishing point **Mandarfen**
Path surface **path**

Description

From the car park of the Riffelsee gondola cross the bridge and turn left to walk on the wide agricultural road up to the catered mountain hut Taschach Alm. Take the same way back to Mandarfen.

Route type

Hike suitable for prams

Getting there
Take the bus till the bus stop Mandarfen Riffelseebahn.

 Impressions

