


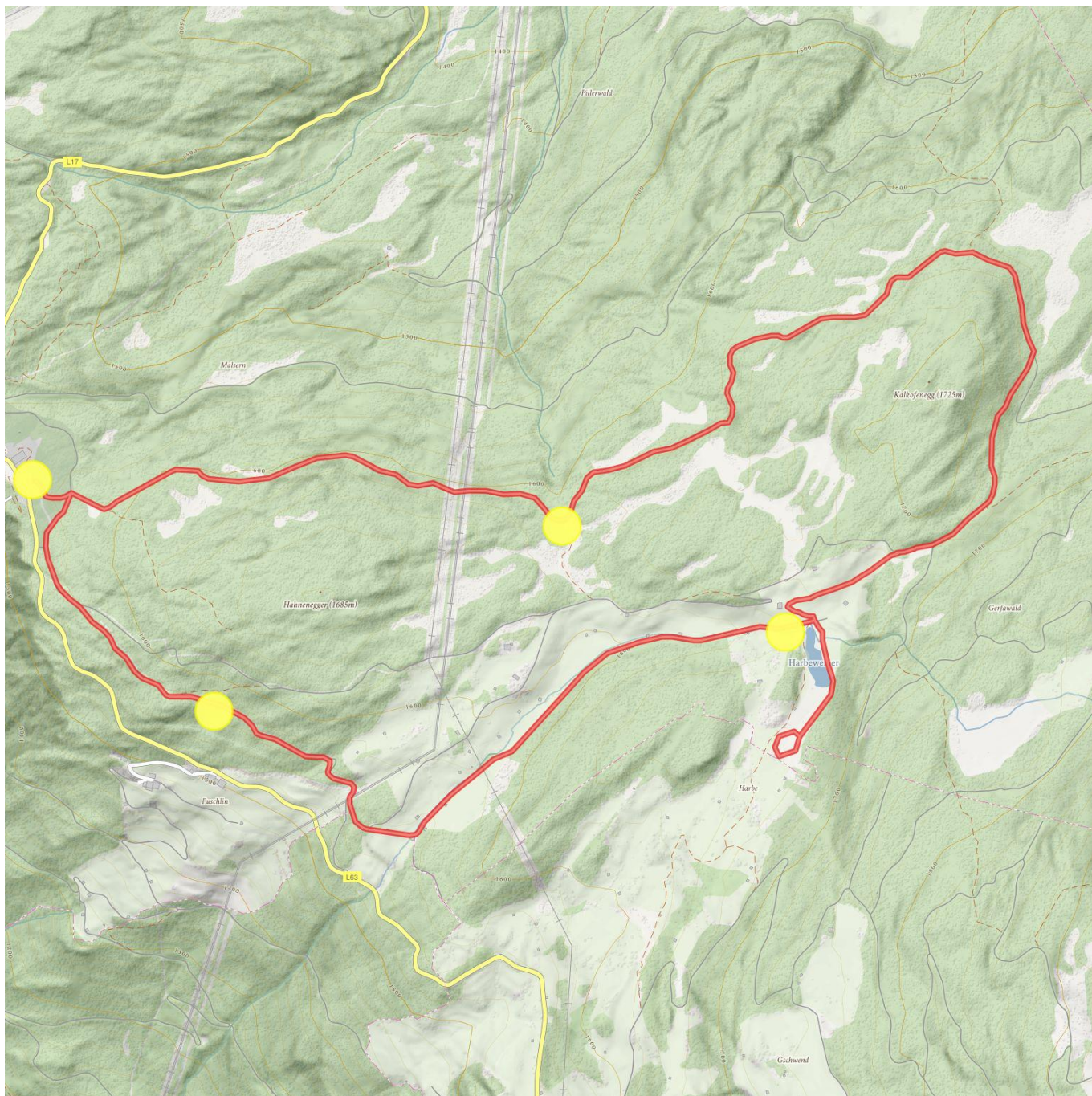
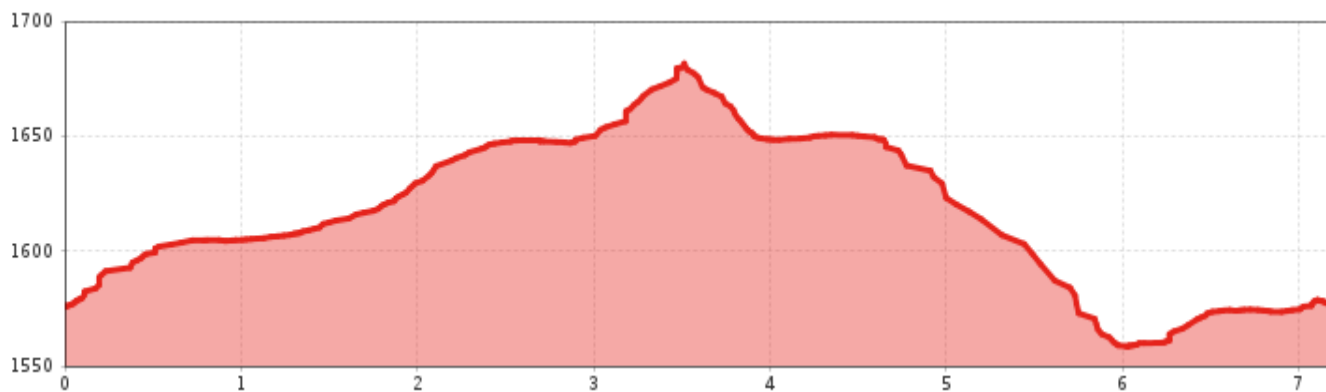


Hubertus cross-country skiing trail

 Elevation gain 160 m	 Highest point 1700 m	 Route length classic 7,5 km
--	--	---



Hubertus cross-country skiing trail



Information

Starting point

Nature Park Centre Piller Sattel / Gachenblick

Finishing point

Nature Park Centre Piller Sattel / Gachenblick

Klassisch

Public transport

Take the bus till the bus stop Fließ Naturparkhaus.

Parking

At the parking space Nature Park Kaunergrat.

Description

This is a rather demanding trail with set tracks for classic skiing and set skate skiing tracks in places. It meanders over 7.5 km in length through the partially thick forest areas. After approximately 2 km skiers reach a small clearing and the trail runs over a demanding ascent to the “Harbweiher” pond. After a short loop around the frozen lake and a further ascent, the highest point of the cross-country skiing trail is reached. From there the trail again runs through dense forests back to the stating point. This cross-country skiing trail is ideal for nature lovers with adequate stamina.

 Impressions

