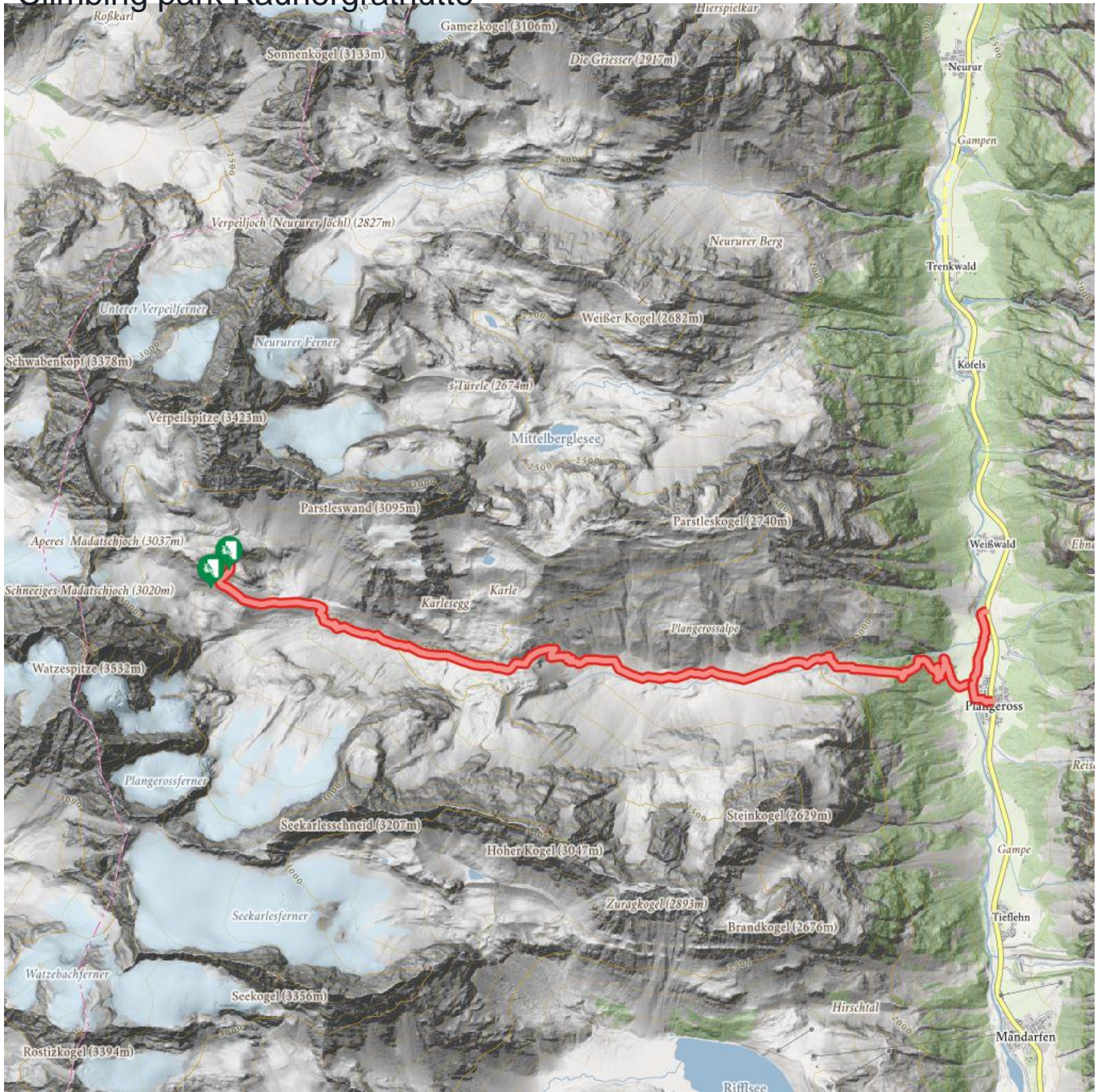
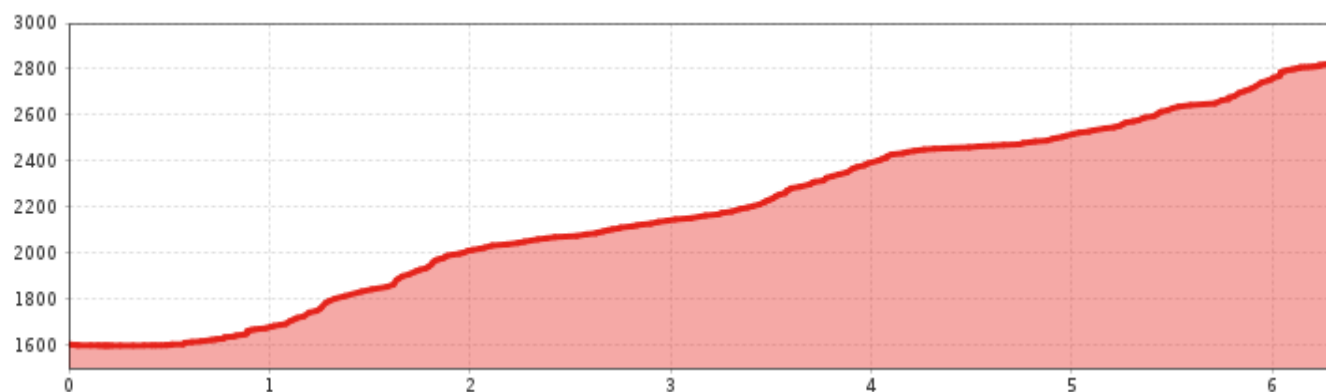


# Climbing park Kaunergrathütte



# Climbing park Kaunergrathütte



## Information

Route number **24**  
elevation **2817 m**

Exposure NE

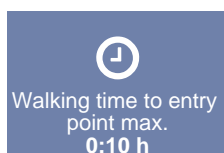
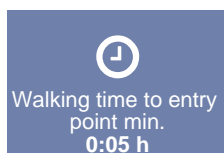
Approach

**The ascent to the hut takes about 3.5 - 4 hours.**

**The climbing garden can be reached from the Kaunergrathütte in approx. 3 minutes.**

Outline of starting point, access, location

Topo



Route length from **8 m**

Route length to **370 m**

Wall slope positive

Wall slope vertical

Rocks **Granite**

Arrival

**By car: Leave the A12 at Imst and head towards Arzl im Pitztal. Follow the L16 road via Wenns, past Jerzens to St. Leonhard. This village extends over 20 kilometres and shortly before the Plangeroß district you will find the car park to the Kaunergrathütte on the right-hand side of the road.**

## Description

The climbing garden can be reached from the Kaunergrat hut in approx. 3 minutes. The well secured high alpine climbing garden comprises 21 routes with difficulty levels between 2 and 6c.  $\text{€}$  wearing a helmet. Equipment can be rented at the Kaunergrat hut (please register). The wall is a short practice climbing path with 80 m height, difficulty level A,B,C.

**The ascent to the hut takes about 3.5 - 4 hours.**

Public transport

**By bus: Take the bus till the bus stop Plangeroß.**

Parking

**You will find the car park to the Kaunergrathütte on the right-hand side of the road.**

Number of difficulty 2 routes **5**

Number of difficulty 3 routes **8**

Number of difficulty 4 routes **10**

Number of difficulty 5 routes **2**

Number of difficulty 6 routes **3**

Number of difficulty 7 routes **1**

Number of routes not rated **1**

## Seasons

JUN

JUL

AUG

SEP

 Impressions

