



Great Osterstein circular route


Elevation uphill
120 m

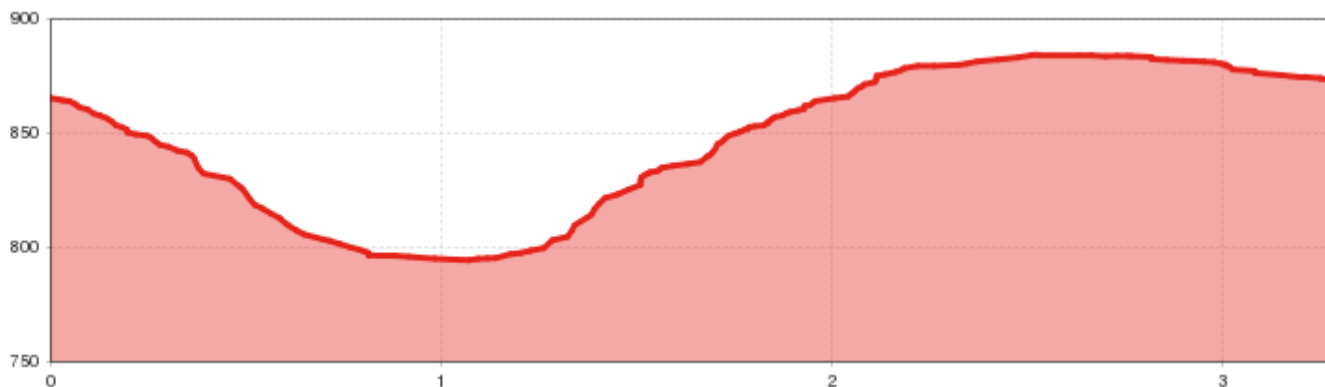

Highest point
886 m


Distance
3 km


Duration total
1:00 h



Great Osterstein circular route



Information

Elevation downhill **120**

Starting point

Parkplatz Fußballplatz Arzl

Destination point

Parkplatz Fußballplatz Arzl

Path surface

Forest road, partly with large, loose stones, The Diemersteig is a well prepared gravel path.

Parking

Large parking lot at the football field Arzl. No marked wheelchair parking.

Suitable for wheelchairs

Wheelchair accessible

Description

Swiss Trac Tour: Starting point for this circular route is the car park near the football grounds in Arzl. From there, follow a forest path for a long and continually downhill section. The surface has loose, rough stones in places. After ca. 1 km you have reached the lowest point of this circular route, the path levels out for a while before continuing on another ca. 1 km long uphill section. Please note that the surface of the path is also loose in places here. At the end of the forest path turn to a tarmac road in the direction of Osterstein. The road continues uphill for several hundred metres past houses and alongside the road before turning right into Diemersteig, which is a well-prepared gravel trail through the forest. It is a slight uphill climb to return to the starting point.

Type of Route

Swiss Trac Tour

Contact

Name	TVB Pitztal
Street / number	Unterdorf 18
Zip code	6473
Town	Wenns
Phone	+43 (0) 5414 86 999
E-Mail	info@pitztal.com

 Impressions



