



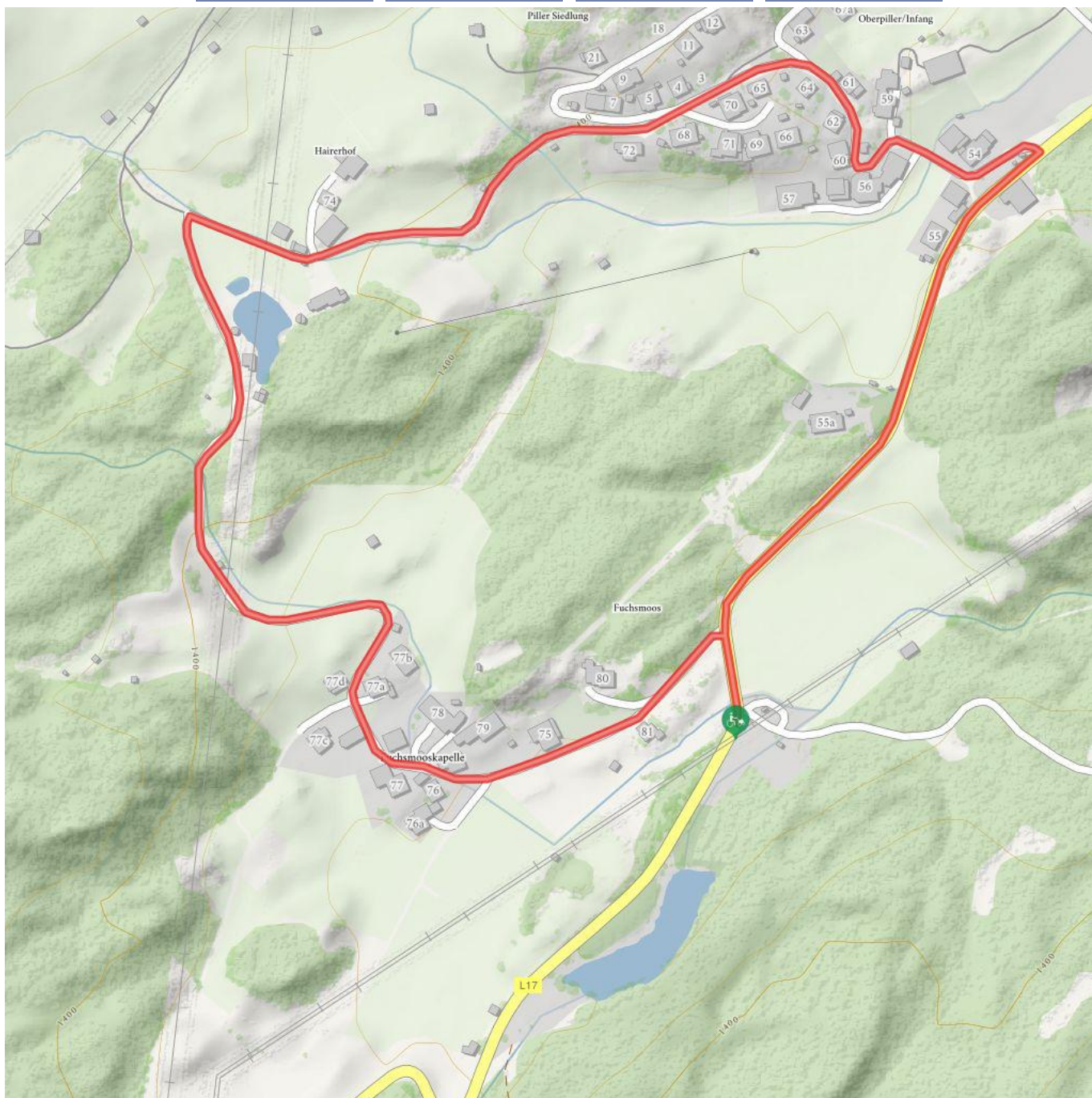
Fischteich Piller circular route


Elevation uphill
60 m

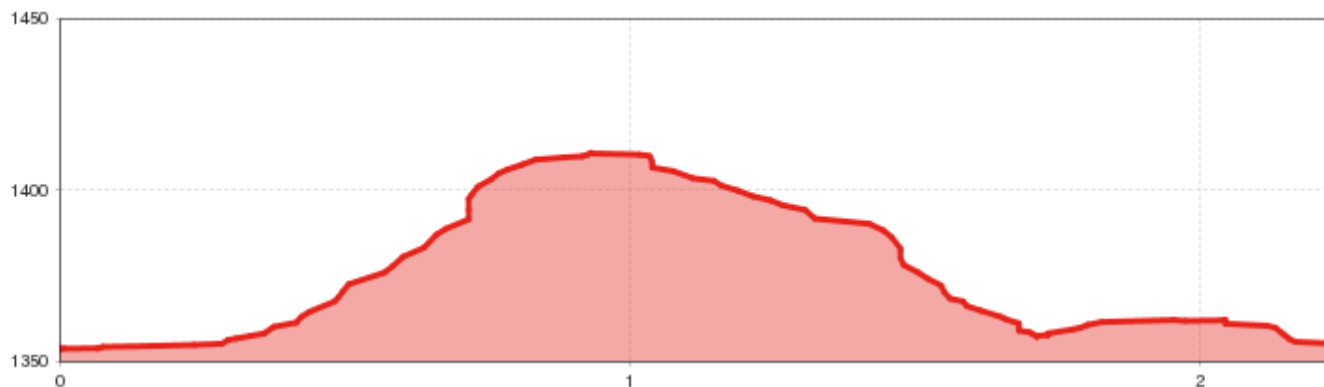

Highest point
1412 m


Distance
2,5 km


Duration total
0:40 h



Fischteich Piller circular route



Information

Elevation downhill **60**

Starting point

Piller car park Fuchsmoos

Destination point

Piller car park Fuchsmoos

Path surface

asphalted road and good gravel road with cross gutters

Parking

Parking is available at the Fuchsmoos car park. This is not asphalted and has no ground markings.

Arrival, public transport

Take the bus stop Piller Fuchsmoos.

Public toilet available

Wheelchair WC possible at the village Wenns (6,9 km 10 minutes by car) or at the restaurant Café Gachenblick (3,1 km 3 minutes by car).

Suitable for wheelchairs

Wheelchair accessible

Description

Swiss Trac Tour: The start of this circular route is the car park at the pond "Landschaftsteich" Piller. From there, follow the main road for a short while before turning off to the hamlet of Fuchsmoos on the left. Continue to follow the wide tarmac road uphill. After approx. 0.5 km leave the tarmac road. The route now follows an easy gravel path that is crossed by diagonal water bars at regular intervals. A small restaurant by the fishpond can be reached in ca. 20 min. The path now descends again, at first along a gravel path, before returning to a tarmac path. The tarmac path continues through the hamlet of Piller down to the main road. Once there, return to the car park following the main road, which can be busy at times.

Type of Route

Swiss Trac Tour

Contact

Name	TVB Pitztal
Street / number	Piller
Town	Fließ
Phone	+43 (0) 5414 86 999
E-Mail	info@pitztal.com

 Impressions



