


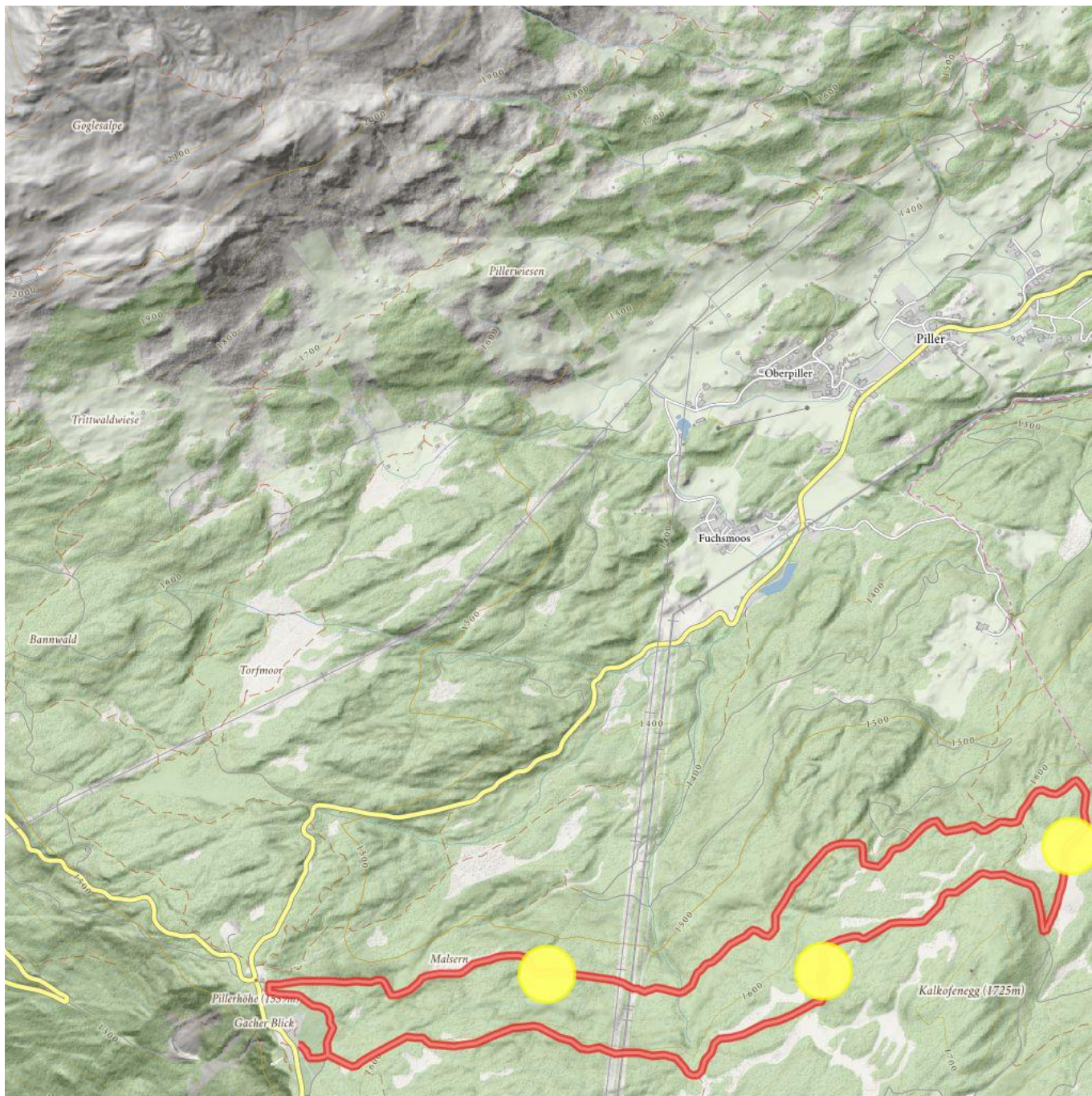
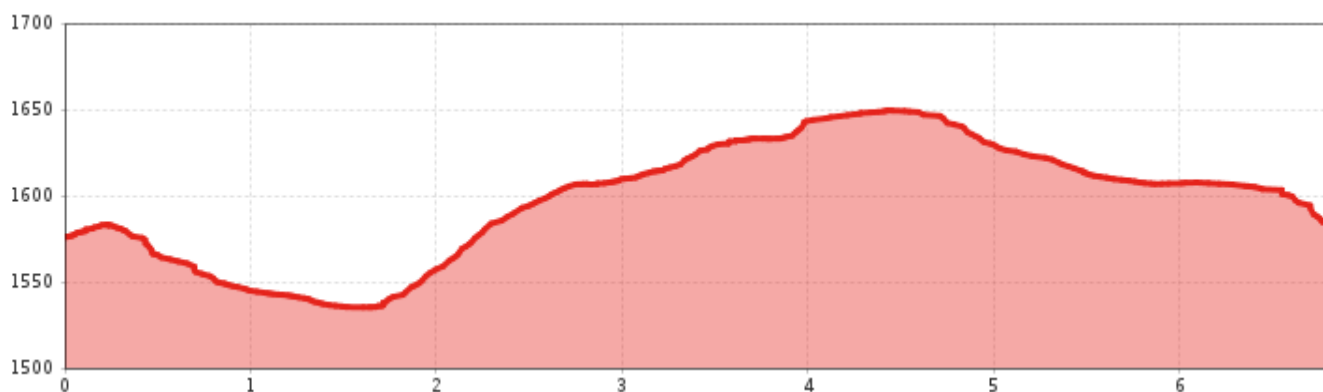


Bärenbad cross-country skiing trail

 Elevation gain 130 m	 Highest point 1700 m	 Route length skating 6,8 km
--	--	---



Bärenbad cross-country skiing trail



Information

Starting point

Nature Park Centre Kaunergrat

Finishing point

Nature Park Centre Kaunergrat

Skating

Public transport

Take the bus till the bus stop Fließ Naturparkhaus.

Parking

At the parking space Nature Park Kaunergrat.

Description

The Bärenbadloipe starts at the Naturparkhaus at Gachenblick and the first 150 metres are uphill until a 600 metre long descent begins. The trail then leads us through a challenging, shady section of forest to the so-called Bärenbad, which gives this trail its name. Immediately afterwards, you reach the Hubertus trail and follow this in a combined classic/skating trail to the starting point at the Nature Park House.

 Impressions

