




E5 Alternative hiking route along the valley: Scheibe – Braunschweiger Hütte


Elevation gain
1390 m

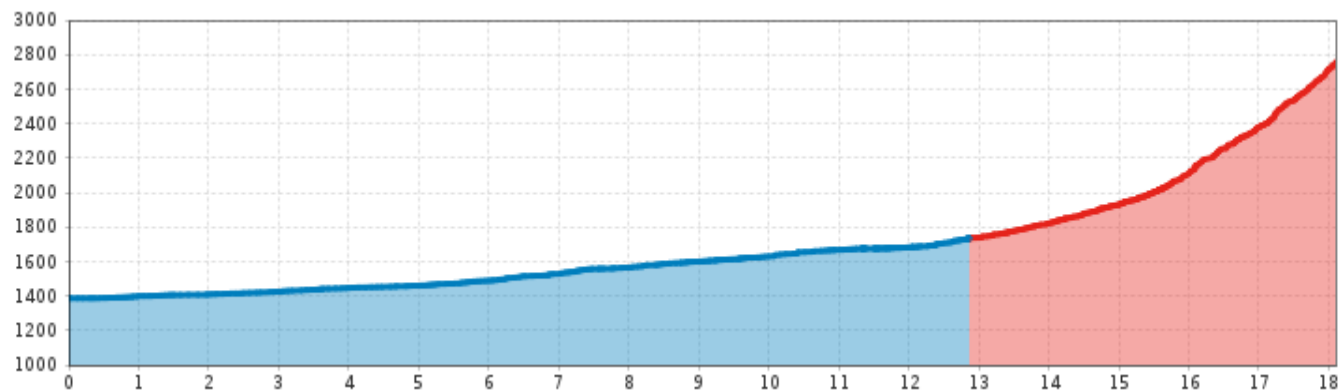

Elevation loss
10 m


Highest point
2755 m


Route length
18 km



E5 Alternative hiking route along the valley: Scheibe – Braunschweiger Hütte



Information

Starting point

Scheibe

Finishing point

Braunschweiger Hütte

Description

From your starting point follow the valley hiking trail [Talwanderweg] into the valley to *Mittelberg*. This is an easy hike along the bottom of the valley. From *Mittelberg* the hike will get more difficult. Follow the agricultural road in the direction of the catered mountain hut *Gletscherstube* for the last 1,000 metres in altitude. The road then leads to a steep path up to the catered mountain hut *Braunschweiger Hütte*.