



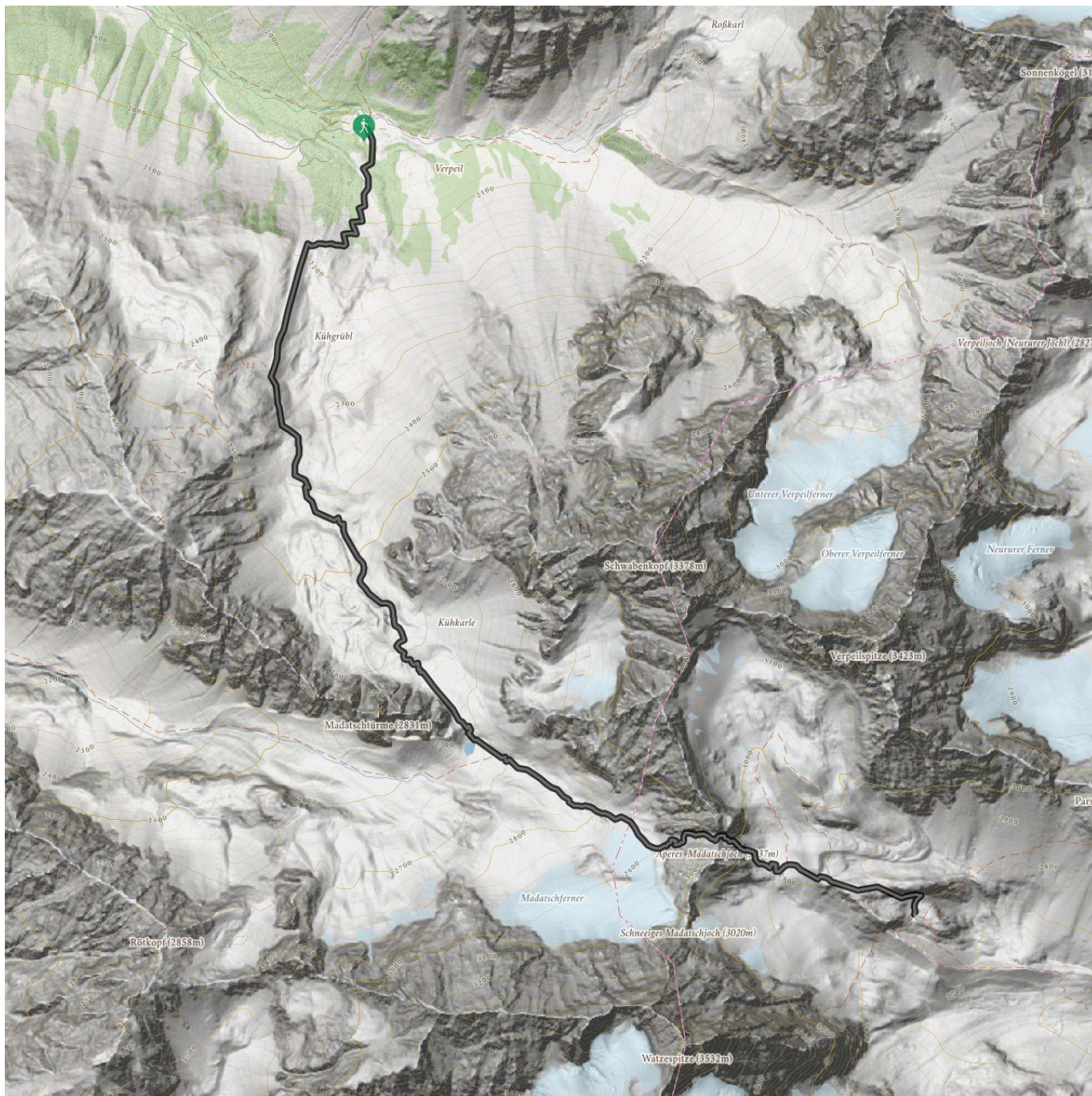
E5 Verpeilhütte – Kaunergrathütte


Elevation gain
1065 m

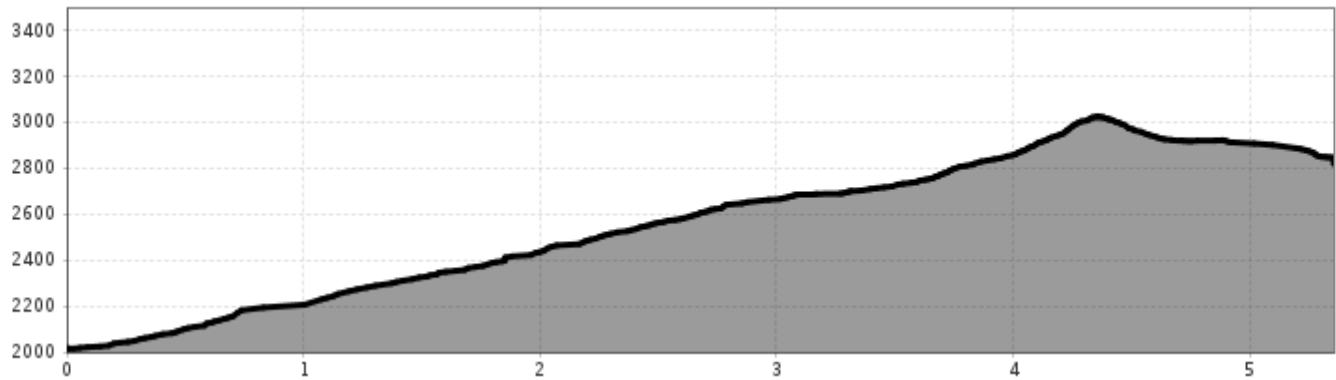

Elevation loss
260 m


Highest point
3036 m


Route length
5,4 km



E5 Verpeilhütte – Kaunergrathütte



Information

| | |
|--|------------------------|
| Starting point | Verpeilhütte |
| Finishing point | Kaunergrathütte |
| Path surface | |
| Please note: this stage requires alpine experience! | |
| Fitness | 4 |
| Technical | 5 |

Description

This alpine stage starts at the catered mountain hut *Verpeilhütte*, then continues across *Kühgrübl* past the so called *Madatschtürmen* [Madatsch towers] to the *Madatschferner* glacier, which you will follow along its southeastern edge. Once there, continue on a steep fixed ropes course up to the *Aperen Madatsch Joch* ridge. The ca. 4 hour descent is similar to a fixed rope course across a mountain crest to the catered mountain hut *Kaunergrathütte*. Please note: this stage requires alpine experience!

 Impressions





