




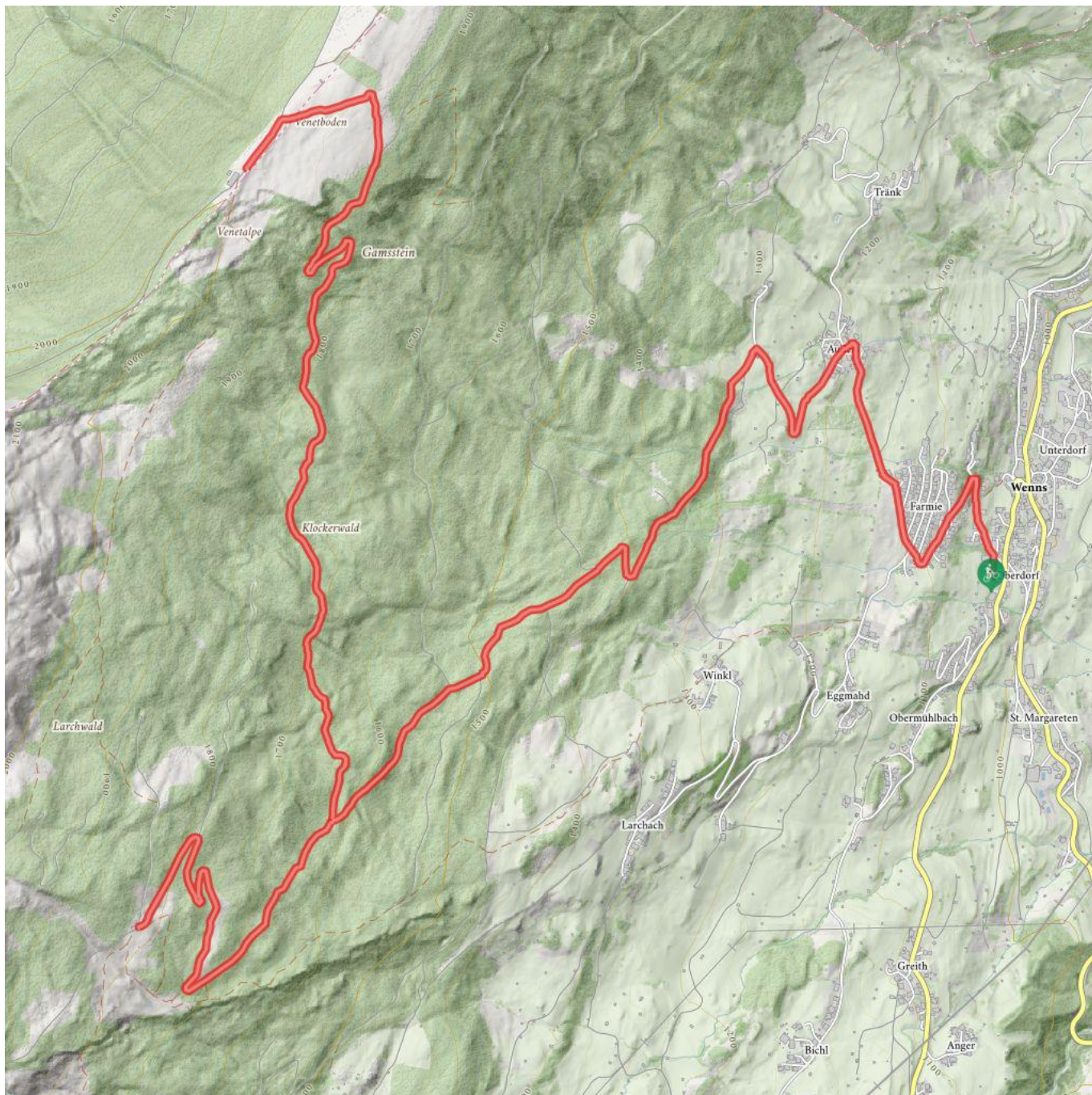
Venetalm Route with Variation Larcher Alm 640


Elevation gain
960 m

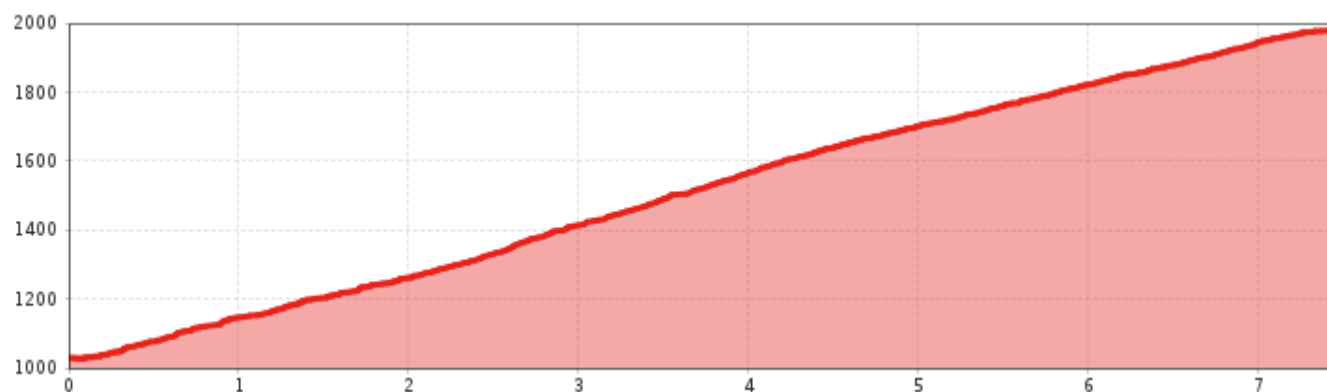

Highest point
1994 m


Ride time
2:25 h


Route length
7,6 km



Venetalm Route with Variation Larcher Alm 640



Information

Starting point	Car park Oberdorf
Finishing point	Venetalm
Path surface	5.4 km Gravel, 2.2 km Asphalt
Number	640
Duration E-Bike	1:20 h
Fitness	4
Technical	3
Getting there	Take the bus till the bus stop Wenns Pitztaler Hof.

Description

The route starts at the junction of the Pitztal Bike (MTB 614) in the hamlet of Oberdorf above Wenns. The route first follows the asphalt road in the direction of Farmie with long curves. After about 2 km, the forest road begins at Audershof and winds its way up through the forest to the Venetalm (refreshment stop). After about half of the route, there is also the option of making a detour to the Larcher Alm (**from starting point 1 h 50 min, 6 km, 780 hm**). Once you arrive at the Venetalm, a stunning view into the Gurglt and Inn valleys and further towards the Pitztal valley awaits the bikers. The descent is either the same route back to Wenns or you can choose the black variant MTB 604 (Imsterberg - Venetalm) to get back to Imsterberg.

 Impressions

