
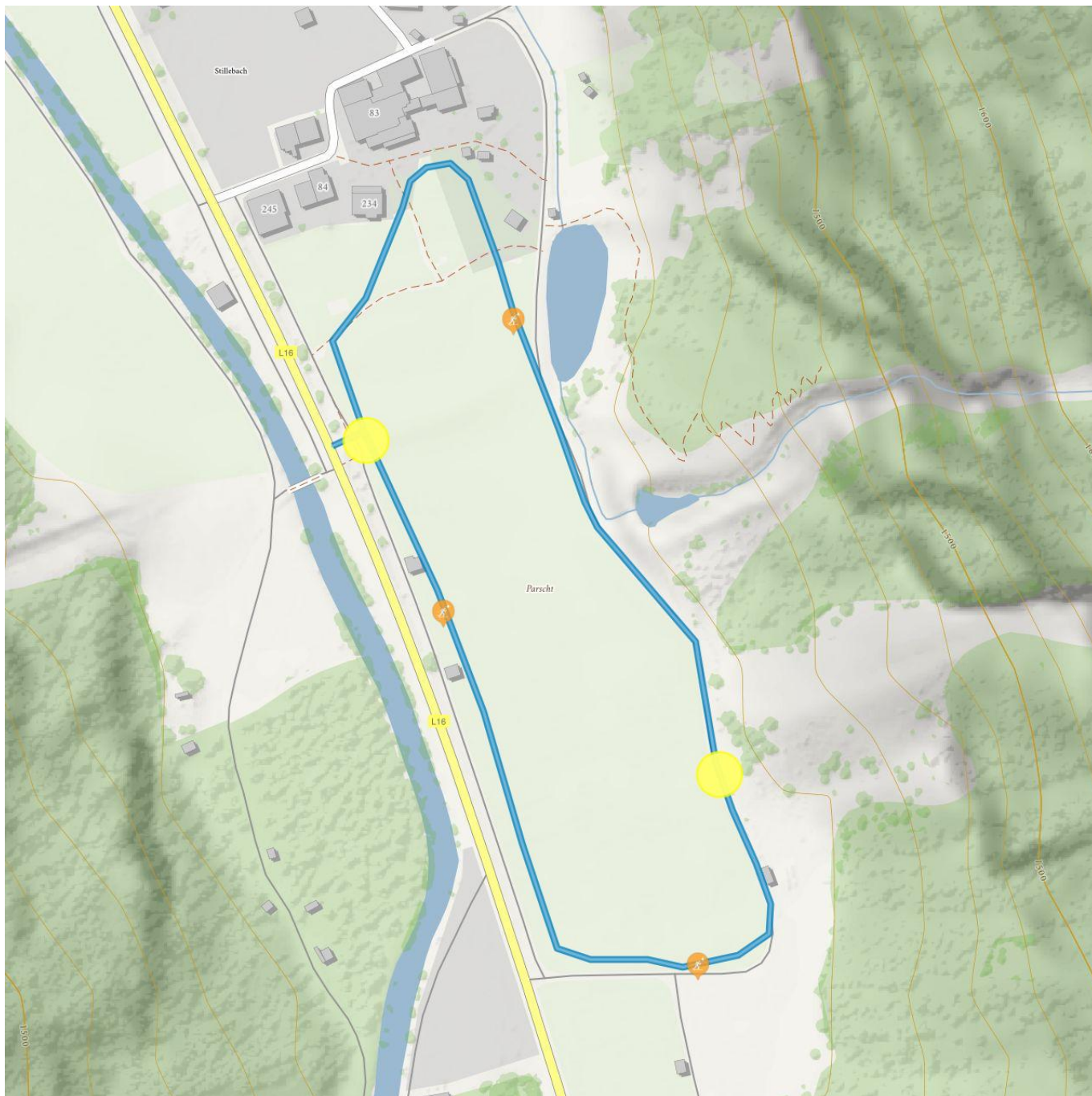


Night cross-country skiing trail Stillebach

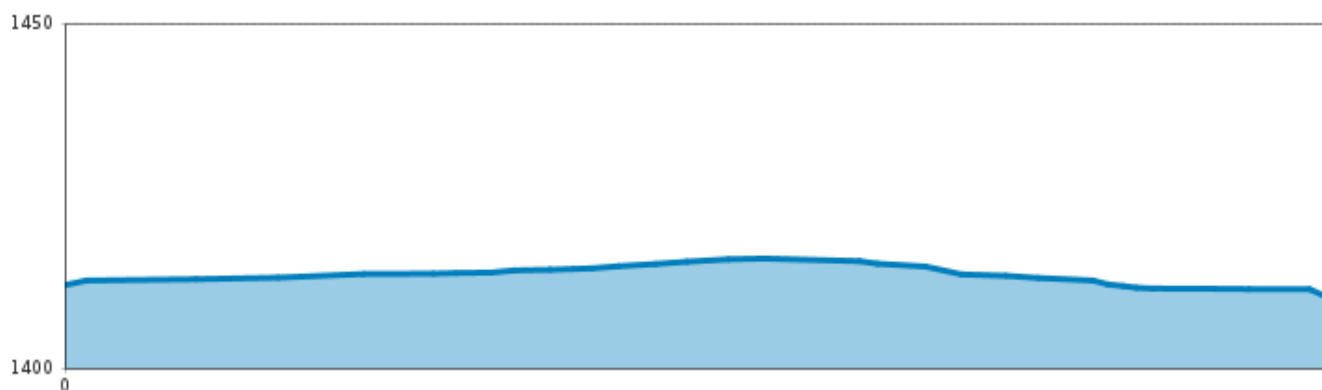

Highest point
1410 m


Route length classic
1 km


Route length skating
1 km



Night cross-country skiing trail Stillebach



Information

Starting point **Biohotel Stillebach**

Finishing point **Biohotel Stillebach**

Skating

Klassisch

Public transport

Take the bus till the bus stop Stillebach.

Parking

Parking space Stillebach.

Description

The night trail is extremely popular by locals who want to do a few training laps after work, as well as by guests who want to do some sport after dinner. The exact lighting times can be requested from the Pitztal Tourist Office.

 Impressions

