

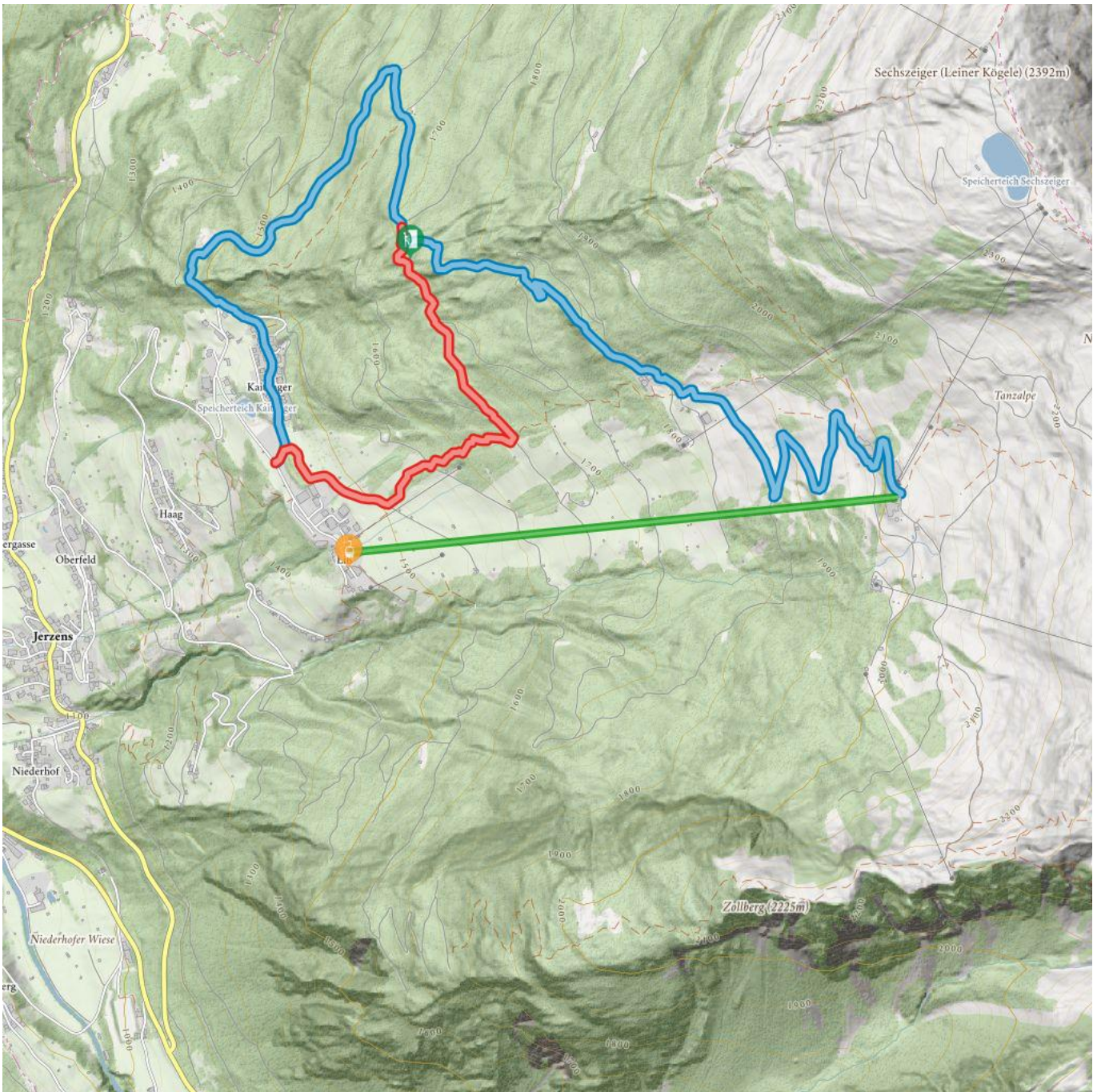
Klettersteig Liss



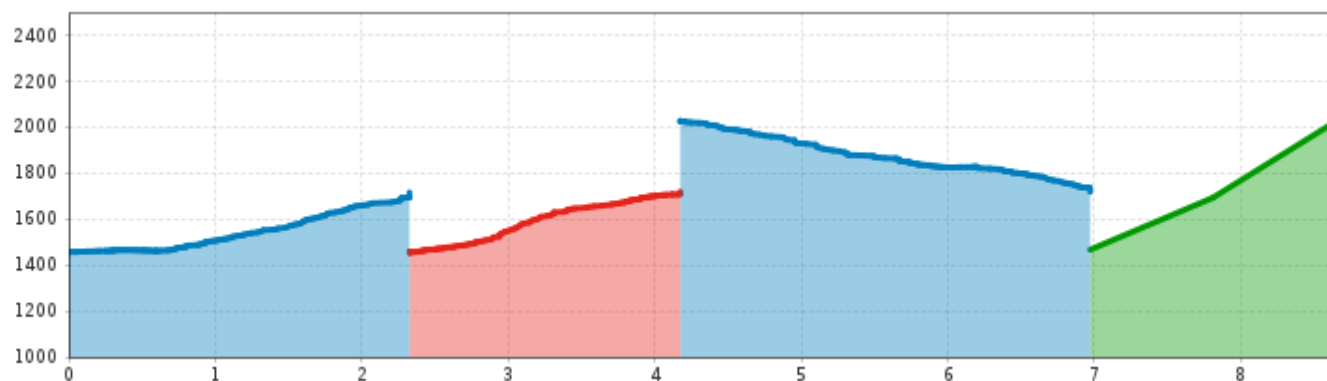
Via ferrata length
100 m



Climbing time
0:15 h



Klettersteig Liss



At a Glance

Difficulty level **A/B**

Exposure SW

Description

The via ferrata is located in the Jerzens-Hochzeiger climbing park and is ideal for gaining your first experience on a via ferrata.

Information

Approach

There is the option of climbing up to the climbing park via the Bärensteig trail (approx. 40 min.) or via the farm track (approx. 45 min.) Alternative with children: Ascent with the Hochzeiger cable cars to the middle station. From there descent of approx. 20 min. past the Tanzalm and the Stalder Hütte to the Jerzens-Hochzeiger climbing park.

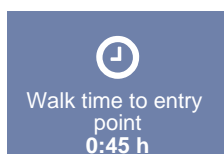
Elevation of starting point **1457**

Elevation of starting point **1724**

Elevation of exit point **1754**

Elevation of highest point **1754**

Altitude difference via ferrata **30**

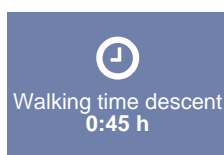


Topo image

Outline

Descent

Descend via the Pitzi Weg (suitable for children) for about 300 m.



Getting there

If you arrive by car, follow the road signs to Jerzens Hochzeiger Bergbahnen.

Public transport

Get off at the bus stop Jerzens Hochzeiger. The climbing park Jerzens-Hochzeiger is located in the middle between the valley station Hochzeiger Bergbahnen and the Stalder Hütte.

Parking

There is a huge free car park at the valley station of the Hochzeiger Bergbahnen in Liss/Jerzens.

Seasons

MAY

JUN

JUL

AUG

SEP

OCT

 Impressions

