




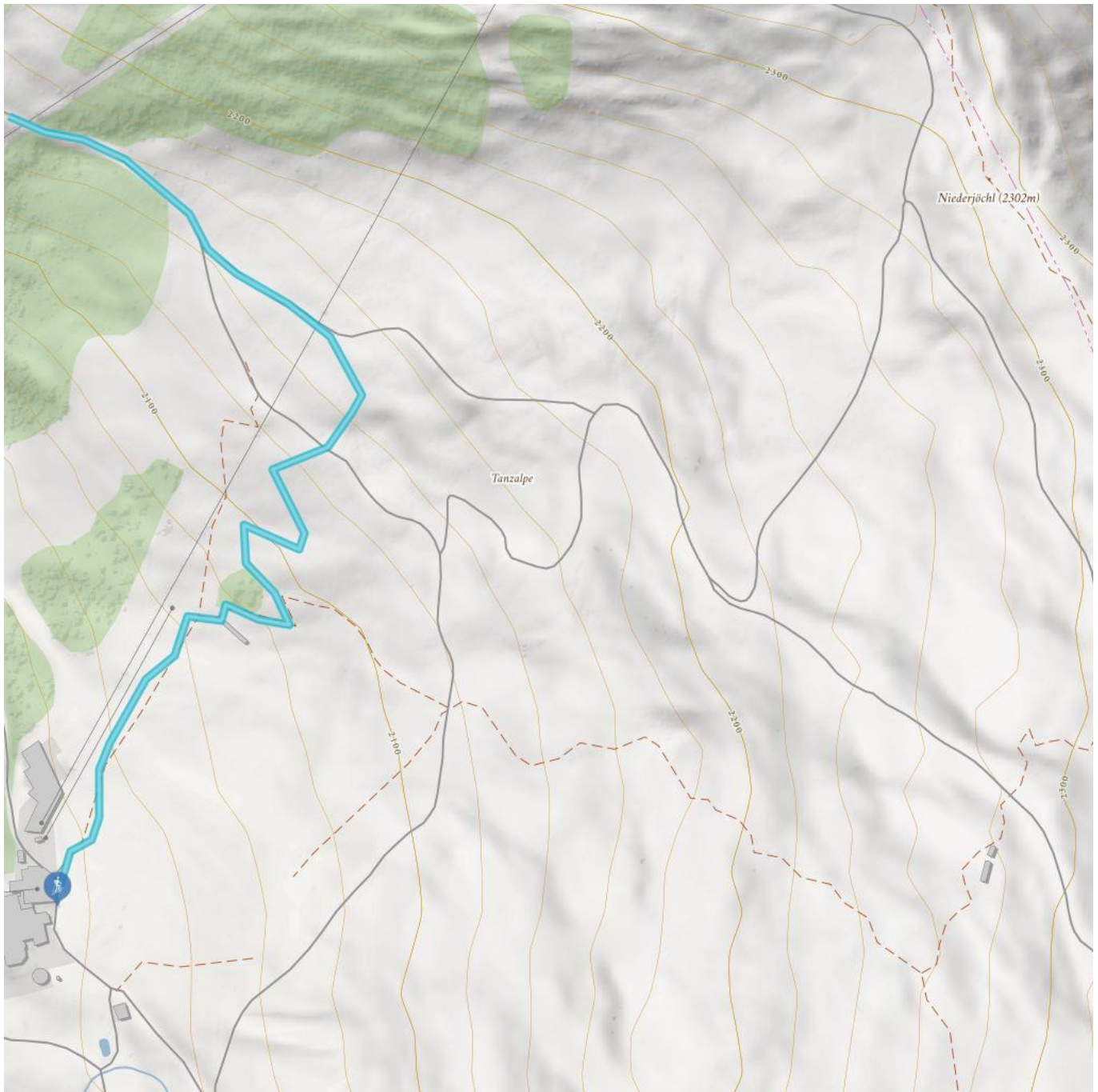
Beginner Route


Uphill ascent
120 m

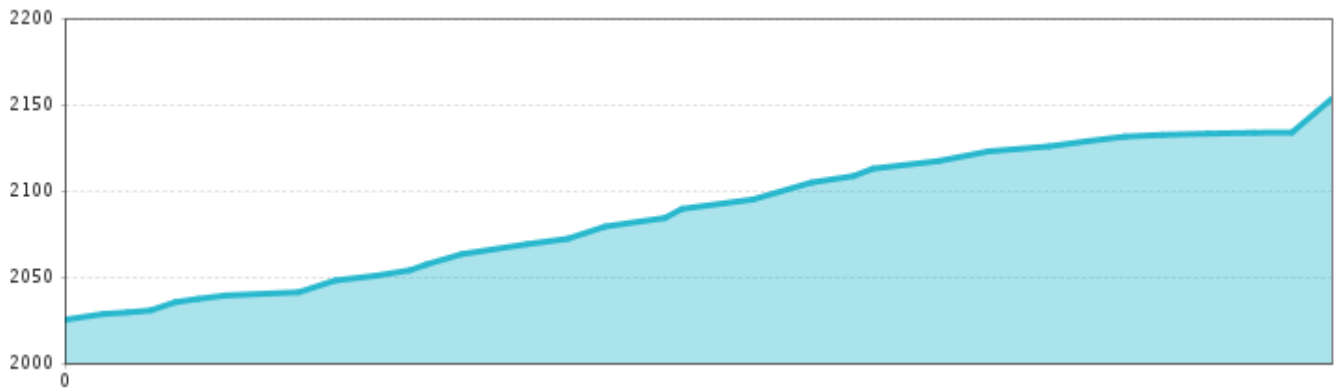

Highest point
2153 m


Walking time uphill
0:45 h


Route length
1 km



Beginner Route



Information

Starting point

Mittelstation Hochzeiger

Destination point

Kalbenalmweg

Description

This beginner's route is ideal for those who dare to take their first steps on touring skis. The first few meters are very flat, which is perfect to get used to your new sports equipment. It then gets a little steeper and you get a little more feel for walking with climbing skins. Once you have reached your destination (Kalbenalmweg), you can ski back to the start on the piste, or you can take the Sechszeiger route and continue a further 233 meters in altitude to the mountain station of the Sechszeigerlift.