



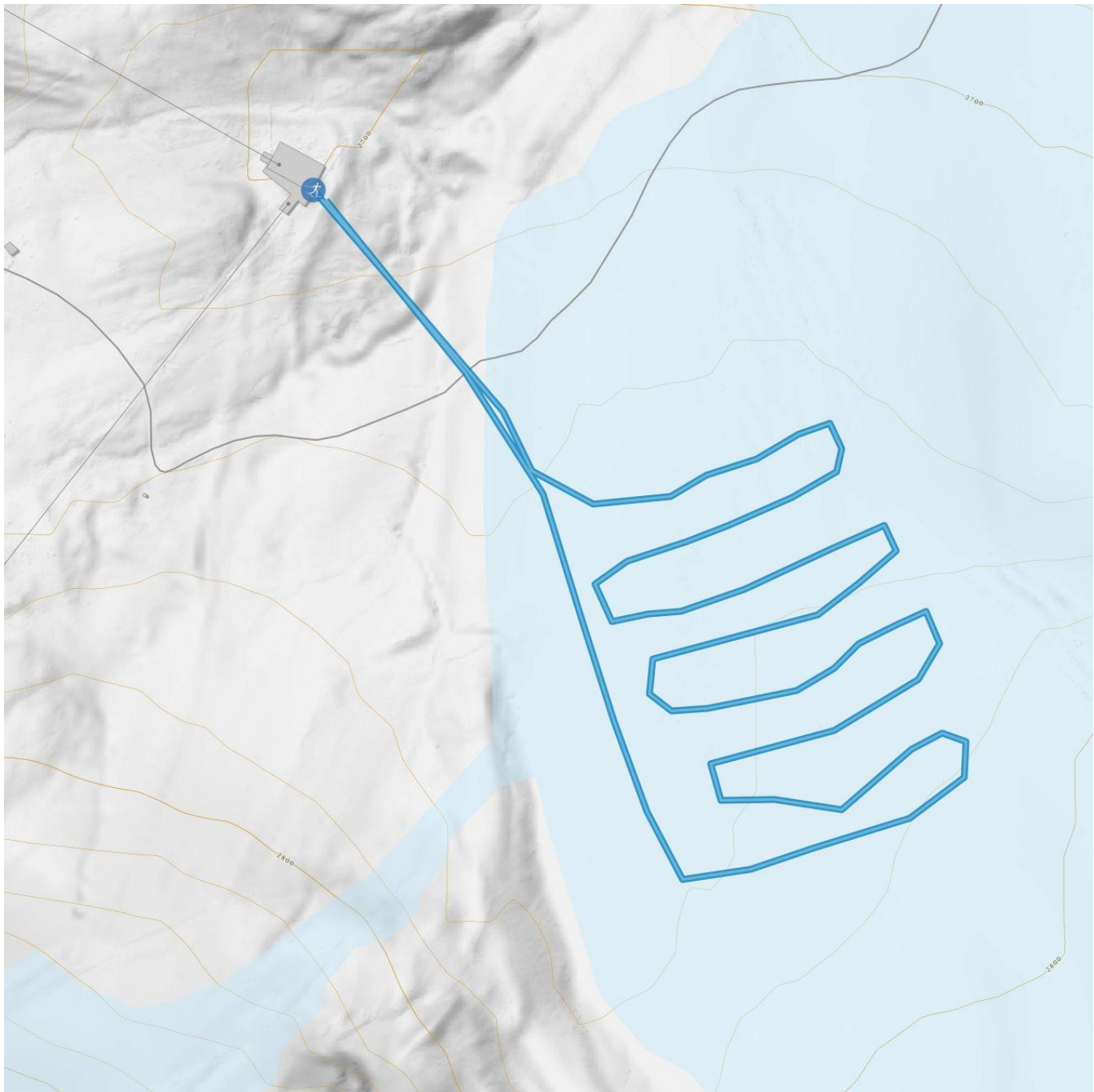
Glacier cross-country skiing trail


Elevation gain
140 m

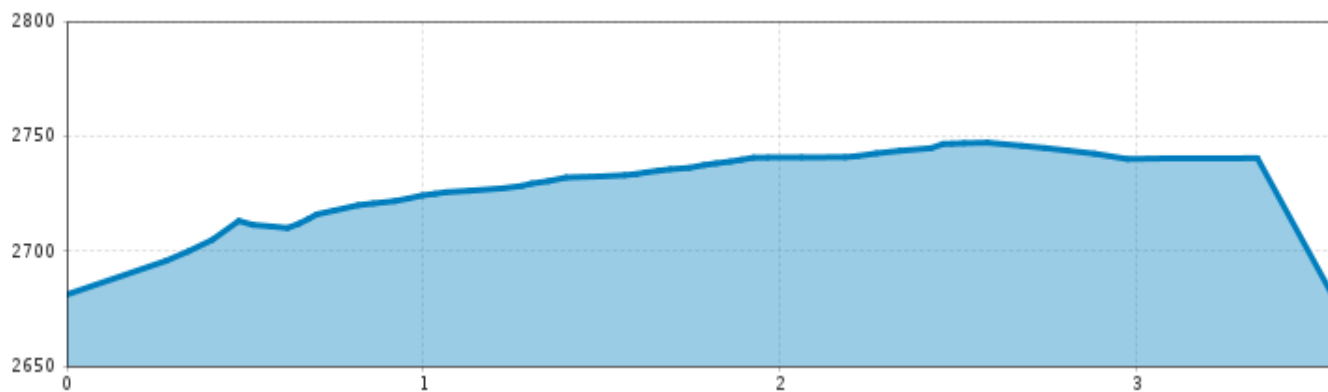

Highest point
2740 m


Route length classic
5 km


Route length skating
5 km



Glacier cross-country skiing trail



Information

Starting point

Glacier Express, further to 6-seater chairlift

Finishing point

Glacier Express

Skating

Klassisch

Public transport

Take the bus till the bus stop Mittelberg Gletscherbahn.

Parking

Parking space Pitztal Glacier

Description

Open: High altitude cross-country ski trail in autumn and spring. During the winter season the high altitude cross-country ski trail can be groomed for groups of 20+ on request.

Altitude training: between 2,690 m and 2,740 m you can improve your stamina over 50 metres of elevation gain

Infrastructure and facilities: there are changing rooms and space to wax your cross-country skis as well as toilets at Mittelbergjoch railway station.

Course of the trail: Access via Glacier Express up to 2,840 m (please note that special tickets for hikers and cross-country skiers can be purchased). Once on the glacier you can reach the top station of the 6-seater chairlift in around 100 m. This chairlift will take you to the start of the glacier cross-country skiing trail. The access point is behind the bottom station of the the 8-seater gondola lift on 2,690 m and the trail runs in more or less even ascents up to its highest point at 2,740 m. The chairlift will comfortably return you to the mountain station of the Glacier Express.

 Impressions

